



GOVERNMENT OF PUNJAB
(INDIA)

MUNICIPAL STATISTICS - PUNJAB
2019-20

ECONOMIC ADVISER TO GOVERNMENT PUNJAB
CHANDIGARH

CONTENTS

Chapter/ Table No.	Particulars	Page No.
	An Overview of Municipal Statistics - Punjab	I - XI
I	Area and Population	
1	Geographical Position, Area and Population	1 - 3
II	Vital and Health Statistics	
2	Live Births, Deaths and Infant Deaths	4 - 6
3	Number of Deaths by Causes	7 - 9
4	No. of Allopathic Hospitals, Dispensaries and Other Clinics (Government)	10 -13
4.1	No. of Allopathic Hospitals, Dispensaries and Other Clinics (Municipal)	14 -16
4.2	No. of Allopathic Hospitals, Dispensaries and Other Clinics (Other Aided)	17 -19
4.3	No. of Ayurvedic/Unani Hospitals, Dispensaries and Other Facilities (Government)	20 - 22
4.4	No. of Homeopathic Hospitals, Dispensaries and Other Facilities (Government)	23 - 25
5	Number of Beds and Patients treated in Hospitals	26 – 30
6	No. of Medical Personnel and their Salaries (Allopathic Institutions)	31– 35
6.1	No. of Medical Personnel and their Salaries (Ayurvedic and Homeopathic Institutions -Government)	36 - 40
III	Education and Cultural Statistics	
7	No. of Educational Institutions, Scholars, Teachers and their Salaries (Central Govt. Institutions) – SCHOOLS	41 – 46
7.1	No. of Educational Institutions, Scholars, Teachers and their Salaries (Central Govt. Institutions) - COLLEGES	47– 51
7.2	No. of Educational Institutions, Scholars, Teachers and their Salaries (State Govt. Institutions) – SCHOOLS	52 – 56
7.3	No. of Educational Institutions, Scholars, Teachers and their Salaries (State Govt. Institutions) – COLLEGES	57 – 61
7.4	No. of Educational Institutions Scholars, Teachers and their Salaries (Municipal Institutions) – SCHOOLS	62 – 67
7.5	No. of Educational Institutions, Scholars, Teachers and their Salaries (Municipal Institutions) – COLLEGES	68 – 73
7.6	No. of Educational Institutions, Scholars, Teachers and their Salaries (Other Aided Institutions)–SCHOOLS	74 – 79

7.7	No. of Educational Institutions Scholars, Teachers and their Salaries (Other Aided Institutions) – COLLEGES	80 – 85
8	Libraries and Reading Rooms	86 – 89
9	Number of Cinema Houses	90 – 92
10	Number of Newspapers and Periodicals	93 – 98
IV	Public Utilities	
11	Public Water Supply	99 – 101
12	Fire Service, Fire Fighting Equipments and Calls Attended	102 –104
V	Housing and Construction	
13	Tax Demand on Buildings	105–110
VI	Finances of Municipalities	
14	District-wise Income & Expenditure of Municipalities	111–113
VII	Transport and Communication	
15	Length of Different Types of Roads in the Municipal Area (Kms.)	114–116
16	No. of Post Offices, Telegraph Offices, Telephone Connections and Public Call Offices in Municipal Area	117–119
VIII	Employment in Municipalities	
17	Category-wise Employment and Emoluments	120–125
IX	Slaughter Houses	
18	Number and Activity of Slaughter Houses	126–128
X	Banking, Veterinary and Sports Facilities	129–132
19	Number of Banks	133–135
20	Number of Veterinary Hospitals, Dispensaries and Milk Plants	
21	Number of Sports Facilities	136–138
XI	Rest Houses, Bungalows & Dharamshalas	
22.	Number of Rest Houses, Bungalows and Dharamshalas	139–141
XII	Facilities of Petrol, Diesel and Gas Agencies	
23.	Number of Filling Stations of Petrol, Diesel, Gas Agencies and Gas Connections	142–144

PREFACE



The Municipal Year Book was prepared for the first time in 1970 by Economic & Statistical Organization Punjab. The present document contains very important and detailed information pertaining to 10 Municipal Corporations and 157 Municipal Councils of the state for the year 2019-20. The basic information relating to area and population, vital health statistics, education and cultural statistics, public utilities, housing and construction, transport and communications, employment in municipal councils, banking facilities, veterinary hospitals, sports facilities, rest houses, number of diesel/petrol filling stations and gas agencies etc. has been incorporated in it. It is expected that the administrators, town planners and other official and non-official agencies engaged in the formulation of urban development plans will find this publication useful.

This report has been prepared by Mrs Sarbjit Kaur, Deputy Economics & Statistical Adviser, Mrs Amanpreet Kaur, Statistical Assistant under overall guidance and supervision of Smt. Kuldeep Kaur, Joint Director.

As there is always scope for improvement, suggestions in this regard will be appreciated.

Place: Chandigarh
Dated:

Mohan Lal Sharma
Economic Adviser

AN OVERVIEW OF MUNICIPAL STATISTICS - PUNJAB

The statistics collected from all the 167 Municipal Corporations/ Councils of Punjab State for the year 2019-20 have been compiled in this report. There are 10 Municipal Corporations i.e. Amritsar, Jalandhar, Ludhiana, Patiala, SAS Nagar, Moga, Phagwara, Hoshiarpur, Bathinda, and Pathankot and 157 Municipal Councils. District-wise and Municipal Corporations/ Councils -wise data is given in this publication.

Procedure

The information contained in this report is collected as per the prescribed performa by the office of Deputy Economic & Statistical Adviser at district level from the Municipal Corporations/ Councils falling in the jurisdiction of the district. The compilation of data and drafting of report is carried out by Public Finance section at the Head office.

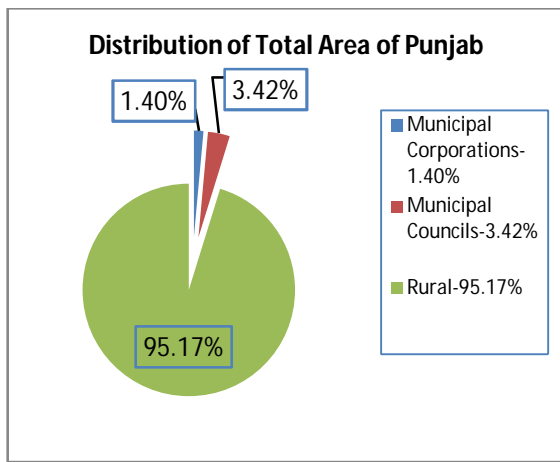
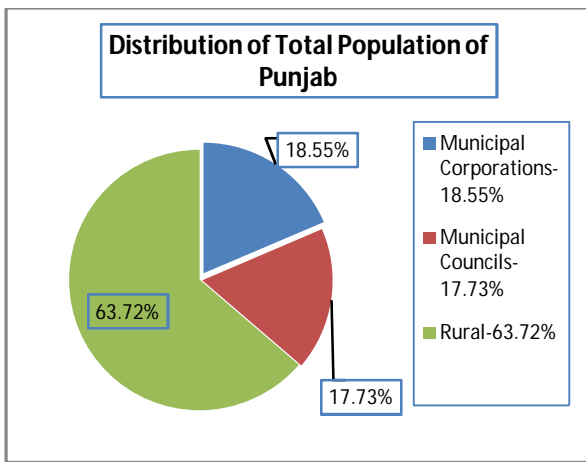
MAIN RESULTS OF THE MUNICIPAL STATISTICS PUNJAB 2019-20

Area and Population:

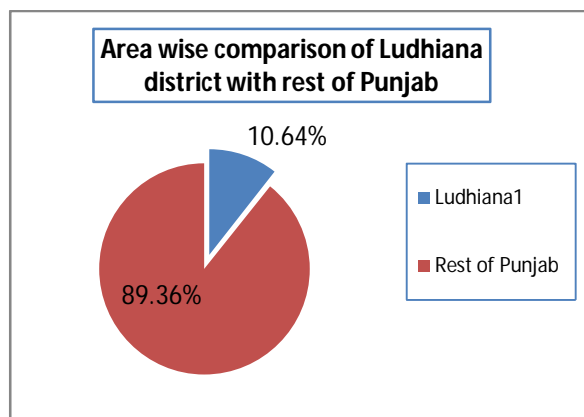
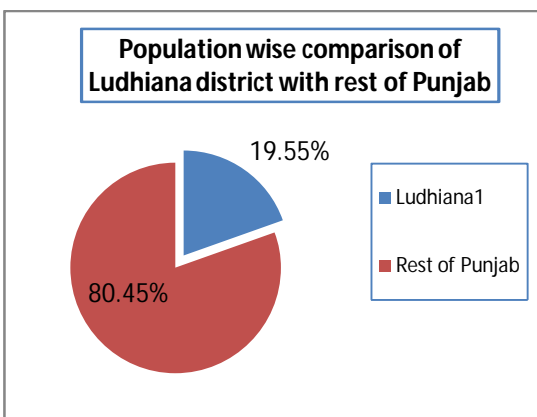
1. Out of total 50,362 sq. km. geographical area of state, the area within Municipal limits is 2432.23 (4.83%) sq. km. Out of total area of the State under municipal limits 28.96% area is falling under 10 Municipal Corporations, Around 10066747 persons living within municipal limits out of which, 51.13%.living in 10 Municipal Corporations.
2. Population ranking shows Ludhiana corporation is at number one followed by Amritsar, Jalandhar, Patiala, Bathinda, Pathankot, S.A.S. Nagar, Hoshiarpur, Moga and Phagwara. In Municipal Corporations density is 7305 whereas in Municipal Councils it is 2848 and overall 4139 density is shown in Table 1.1

Table.1.1 Area, Population and Density of Population in Municipal Area of Punjab State

Sr. No.	Item	No.	Area (Sq.Km)	%age to Total Area of Punjab	Population (2011)	%age to Total Population of Punjab	Density of Population
1	Municipal Corporations	10	704.59	1.40	5146798	18.55	7305
2	Municipal Councils	157	1727.64	3.43	4919949	17.74	2848
	Total	167	2432.23	4.83	10066747	36.29	4139



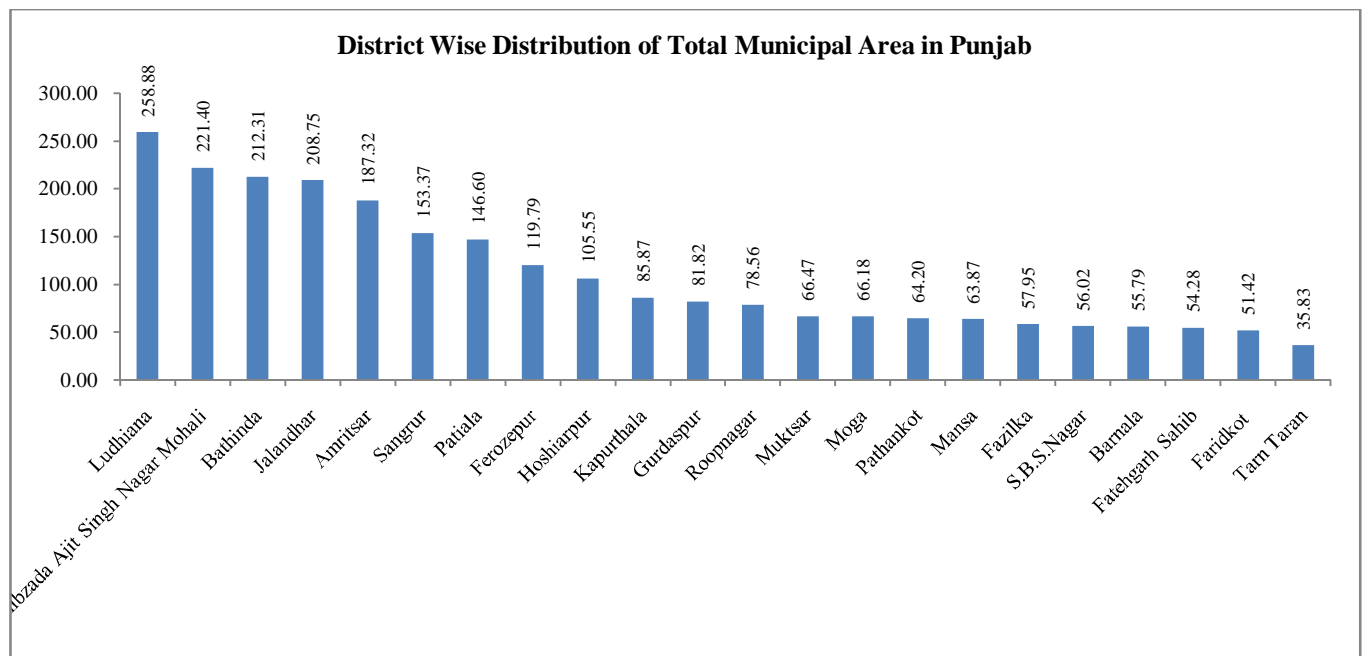
3. Ludhiana corporations has the maximum population (1618879) whereas Phagwara Municipal Corporation has minimum population (127149) which is 7.85% of the population of Ludhiana municipal Corporation.
4. Among the Municipal corporations, Ludhiana has the largest area (159.37 sq.Km) where as the Phagwara Municipal corporation has smallest area (16.00 sq.Km) which is 10.04% of Ludhiana Municipal Corporation.
5. Among the districts, Ludhiana has the largest area (258.88 sq.km.), whereas district Tarn-Taran has the lowest municipal area (35.83 sq. km.) which is 13.84% of the district Ludhiana.
6. Dera-bassi Municipal council has the largest area in the state i.e 68.50 sq.km. followed by Lalru having 44.00 sq.km.
7. As far as population is concerned district Ludhiana has the largest Urban population, 19.68 lakh followed by Amritsar, 12.90 lakh While Shaheed Bhagat Singh Nagar district has the lowest Urban Population i.e.1.04 lakh.
8. Among the Municipalities Batala Municipal council has the largest population of 1.58 lac followed by Abohar Municipal council having 1.45 lac.
9. Sangat Muncpal council has the lowest Population, 2744 in Punjab.

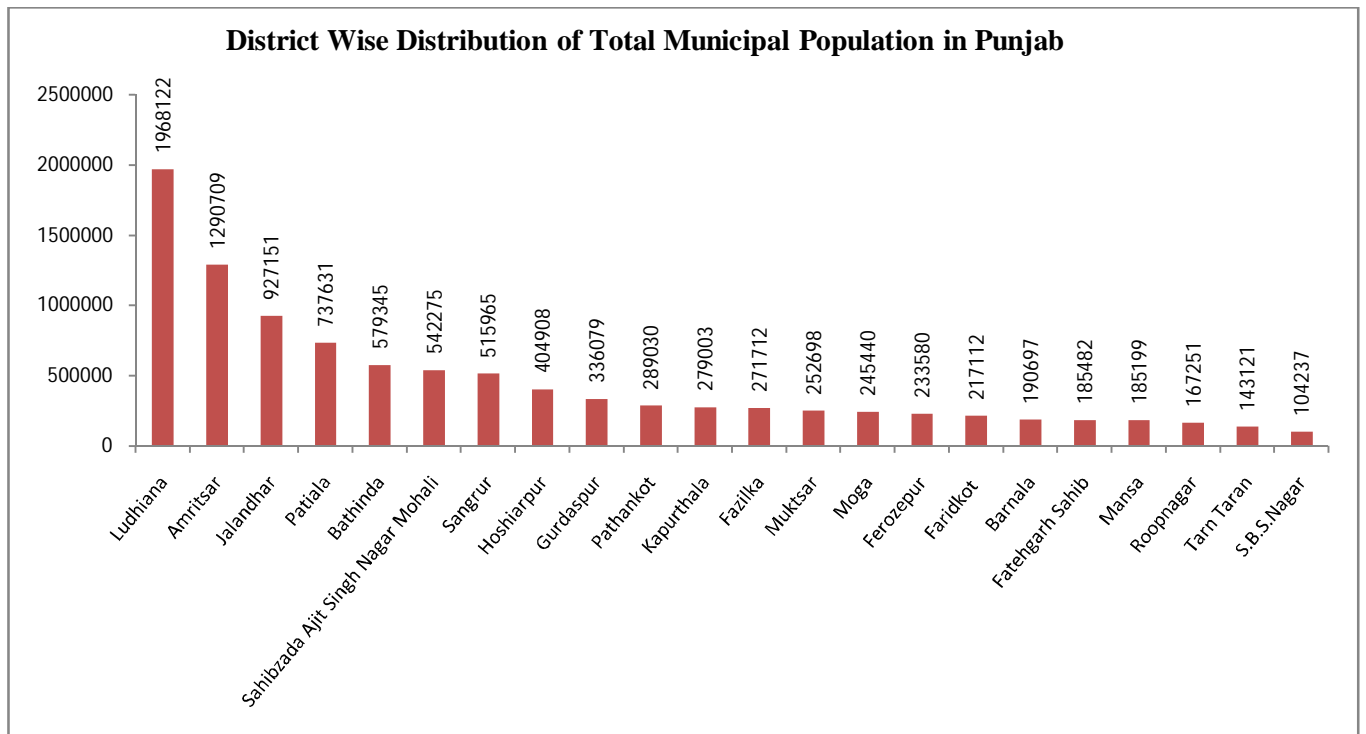


Area wise comparison shows that Ludhiana district has the highest percentage (19.55%) of area whereas in case of Population, Ludhiana district also stands at no. 1 Position with (10.64%).

Table 1.2 District-wise Area and Population within Municipal Limits

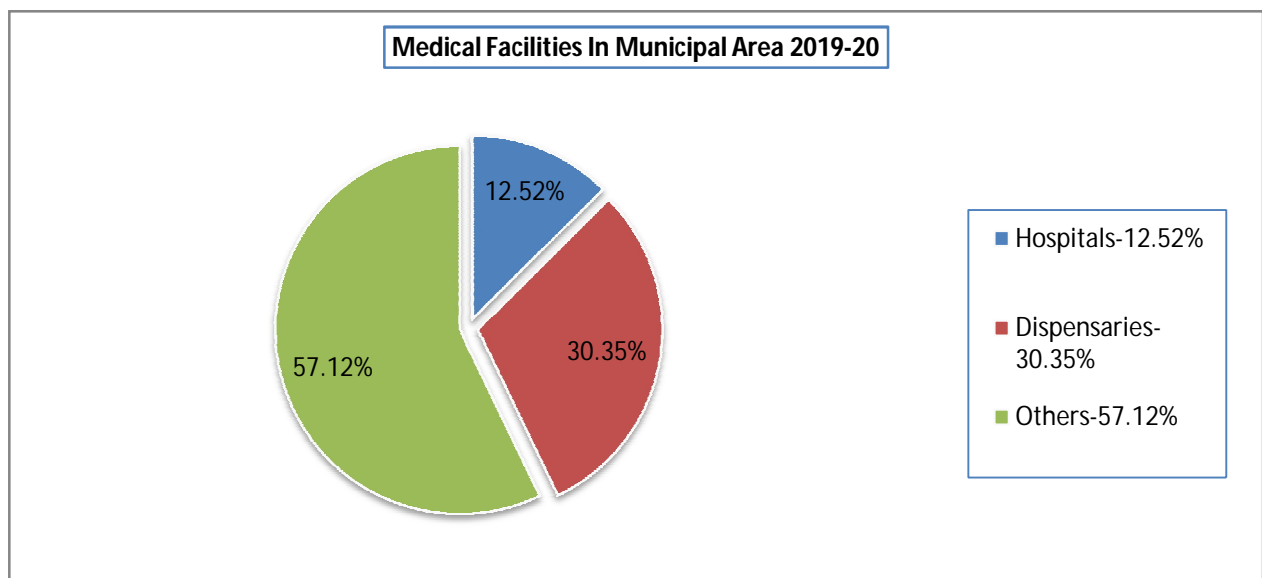
SN	Name of the District	Area	Population
1	Ludhiana	258.88	1968122
2	Sahibzada Ajit Singh Nagar Mohali	221.40	542275
3	Bathinda	212.31	579345
4	Jalandhar	208.75	927151
5	Amritsar	187.32	1290709
6	Sangrur	153.37	515965
7	Patiala	146.60	737631
8	Ferozepur	119.79	233580
9	Hoshiarpur	105.55	404908
10	Kapurthala	85.87	279003
11	Gurdaspur	81.82	336079
12	Roopnagar	78.56	167251
13	Muktsar	66.47	252698
14	Moga	66.18	245440
15	Pathankot	64.20	289030
16	Mansa	63.87	185199
17	Fazilka	57.95	271712
18	S.B.S.Nagar	56.02	104237
19	Barnala	55.79	190697
20	Fatehgarh Sahib	54.28	185482
21	Faridkot	51.42	217112
22	Tarn Taran	35.83	143121
	Total	2432.23	10066747





Vital and Health Statistics:

10. A total number of 189 hospitals, 458 dispensaries, 2080 doctors and 13,009 beds were recorded in various types of health institutions situated in municipal limits of the state.
11. District-wise highest Percentage of Hospitals (8.59%) were in District Ludhiana followed by Bathinda (8.08%) Amritsar(7.58%) and Jalandhar (7.58%).



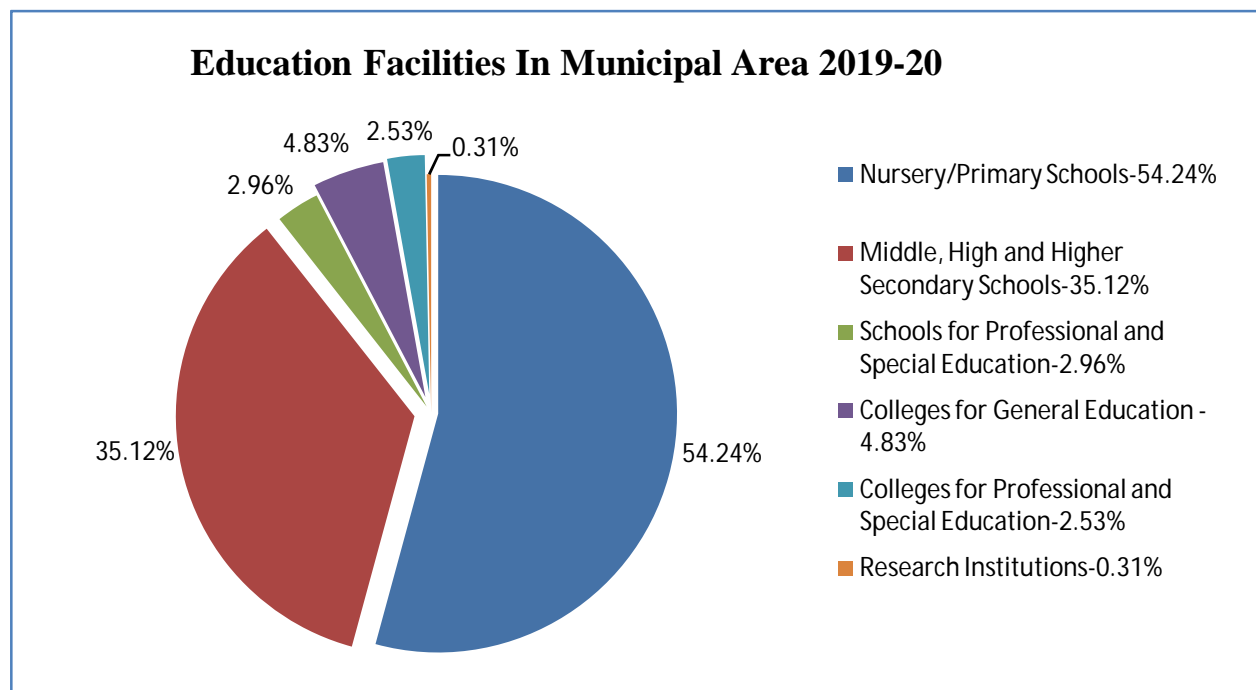
12. Highest Percentage of Dispensaries (15.07%) were in district Ludhiana followed by District Jalandhar (13.32%).
13. Highest No. of Doctors 449 was posted in District Patiala.

Education:

14. Total No. of 1393 Nursery/Primary schools, 902 Middle/High/Higher secondary schools and 273 other institutions of Education were recorded in the Municipal limits during 2019-20

Table 3.1 Education Facilities in Municipal Urban Area

SN	Item	Institutions (No.)	Teachers (No.)	Scholars (No.)
1	2	3	4	5
i	Nursery/Primary Schools	1393	6461	274083
ii	Middle, High and Higher Secondary Schools	902	17768	531207
iii	Schools for Professional and Special Education	76	897	27269
iv	Colleges for General Education	124	4543	167902
v	Colleges for Professional and Special Education	65	3106	41621
vi	Research Institutions	8	664	6730



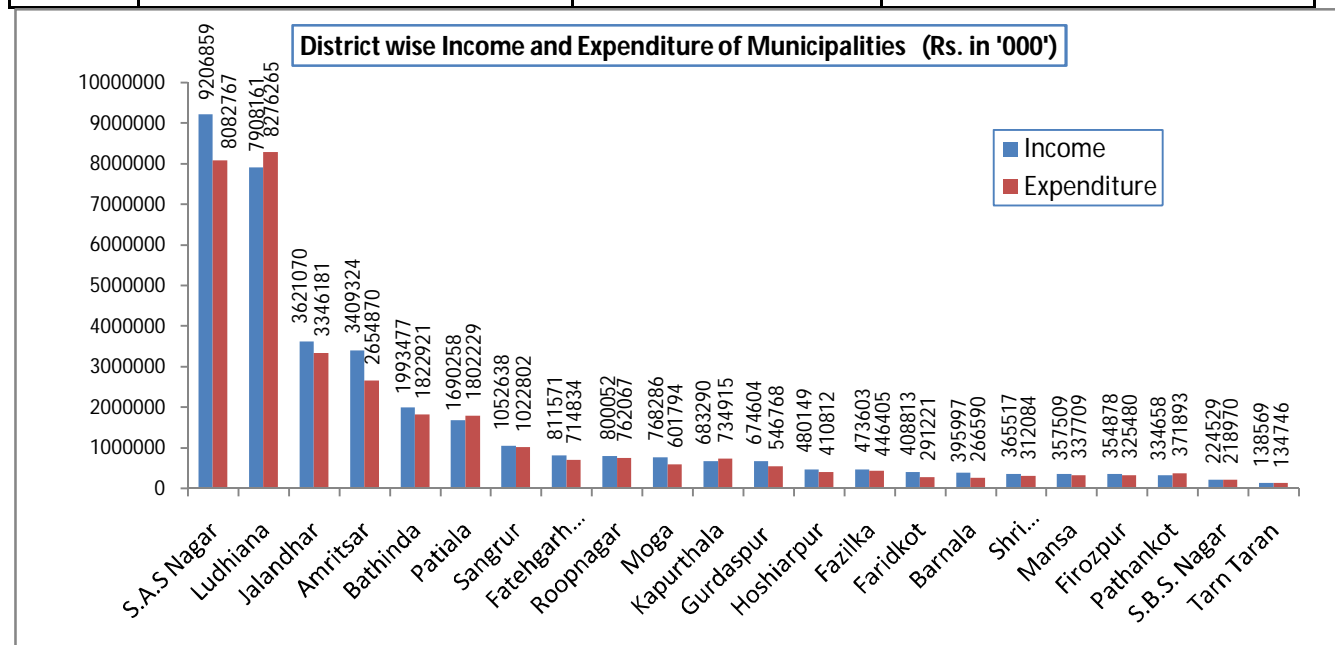
15. Jalandhar has the maximum no.of Nursery/Primary schools (13.71%) followed by Patiala District (13.50%).
16. District SBS Nagar has the lowest (1.15%) of Nursery/Primary schools.
17. Jalandhar has the maximum no.of Middle/High/Higher secondary school (14.41%) followed by Ludhiana District (11.64%).
18. District SBS Nagar has the lowest no.of Middle/High/Higher secondary school(1.00%).

Income and Expenditure:

19. During the year 2019-20 total income of Rs. 3615.38 crore and an expenditure of Rs. 3348.43 crore were recorded for all the Municipalities in the state.

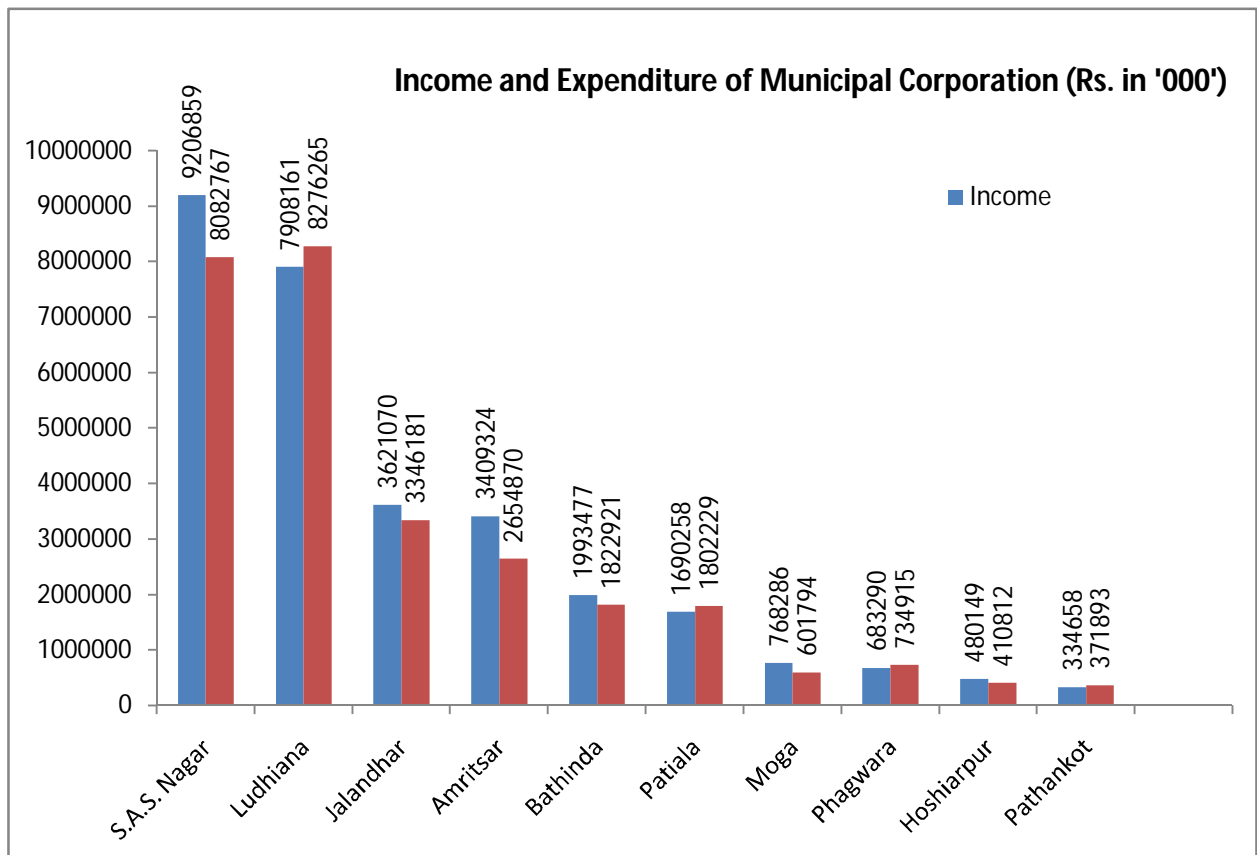
Table 4.1 District-wise Ranking of Income and Expenditure (Rs.000)

SN	Name of the District	Income	Expenditure
1	S.A.S Nagar	9206859	8082767
2	Ludhiana	7908161	8276265
3	Jalandhar	3621070	3346181
4	Amritsar	3409324	2654870
5	Bathinda	1993477	1822921
6	Patiala	1690258	1802229
7	Sangrur	1052638	1022802
8	Fatehgarh Sahib	811571	714834
9	Roopnagar	800052	762067
10	Moga	768286	601794
11	Kapurthala	683290	734915
12	Gurdaspur	674604	546768
13	Hoshiarpur	480149	410812
14	Fazilka	473603	446405
15	Faridkot	408813	291221
16	Barnala	395997	266590
17	Shri Muktsar Sahib	365517	312084
18	Mansa	357509	337709
19	Firozpur	354878	325480
20	Pathankot	334658	371893
21	S.B.S. Nagar	224529	218970
22	Tarn Taran	138569	134746
	Total	36153812	33484323



20. Analysis of Financial status Showed that SAS Nagar district is at first position with income (Rs.920.68 crore) and expenditure (Rs 808.27 crore) and Ludhiana district is at second position with Income (Rs.790.82 crore) and expenditure (Rs 827.63crore). Tarn Taran District has the lowest income of (Rs. 13.86 crore) and Expenditure (Rs. 13.47 crore).

21. SAS Nagar Municipal Corporation has the highest income of Rs. 920.69 crore as well as expenditure Rs. 808.28 crore is also highest among all the Municipal Corporations of the state followed by Ludhiana,Jalandhar,Amritsar, Bathinda,Patiala, Moga, Phagwara, Hoshiarpur and Pathankot. Municipal Corporation Pathankot has the lowest income Rs.33.47 crore and expenditure Rs.37.19 crore among all the municipal corporations.



22. Among the Municipalities Dera Bassi has the highest Income Rs.33.82 crore and expenditure Rs. 27.87 crore. Chamkaur Sahib has the lowest income of 0.69 crore and Expenditure Rs.1.79 crore.

Transport and Communications:

23. Details of Transport and Communication infrastructure network within the municipal limits of the state is given below:

Table 5.1 Transport and Communication Network in Municipal Urban Area

SN	Item	Length (in km.)/No.
1	2	3
A	Surfaced Roads (Length in km.)	
i	Cement Concrete Roads	5062.49
ii	Black Top Roads	7922.91
B	Un-Surfaced Roads (Length in km.)	
i	Water Bound Macadam Roads	317.01
ii	Motorable Roads	2333.71
iii	Un-Motorable Roads	1874.46
C	Communication Facilities(No.)	
i	Post Offices	704
ii	Telephone Connections	383106

Veterinary Facilities:

24. Data regarding the availability of Veterinary Facilities provided in the Municipal Urban Area of the state is given as below:

Table 6.1 Veterinary Facilities in Municipal Urban Area

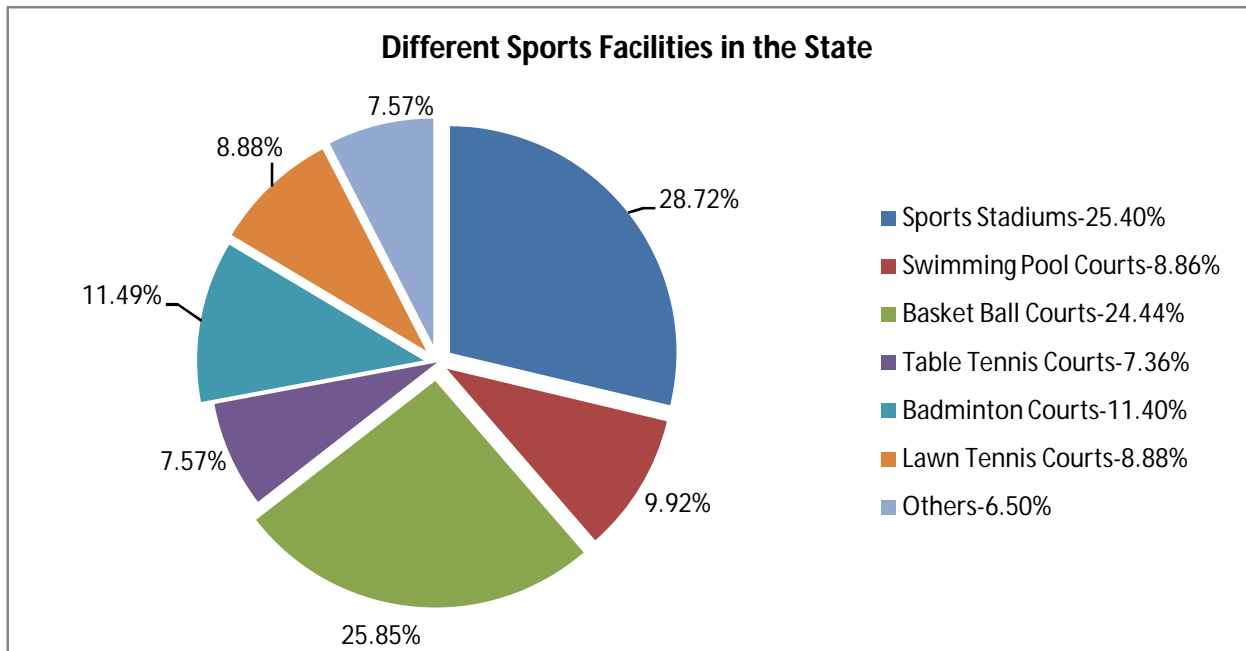
SN	Item	No.
1	2	3
i	Hospitals	169
ii	Dispensaries	38
iii	Milk Plants	36
iv	Slaughter Houses	99

Sports Facilities:

25. Availability of various types of sports infrastructure/facilities in Municipal Urban Area of the State is listed as below:

Table 7.1 Sports Facilities in Municipal Urban Area

SN	Item	No.
1	2	3
i	Sports Stadiums	110
ii	Swimming Pool Courts	38
iii	Basket Ball Courts	99
iv	Table Tennis Courts	29
v	Badminton Courts	44
vi	Lawn Tennis Courts	34
vii	Others	29

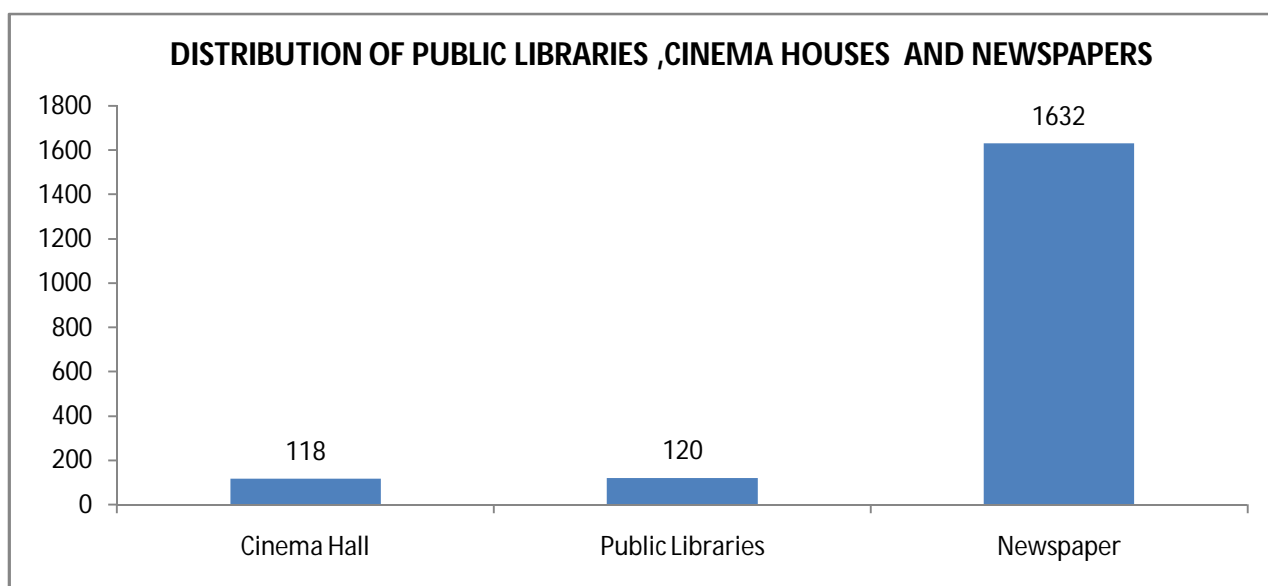


Recreational and Cultural Facilities:

26. Data regarding recreational network and cultural facilities is as under:

Table 8.1 Recreational and Cultural Facilities in Municipal Urban Area

S.N	Item	No.
1	2	3
i	State Government Public Libraries	20
ii	Municipal Libraries	87
iii	Other Libraries	13
iv	Cinema Houses	118
v	Seats in Cinema Houses	68719
vi	Newspapers	1632



Fire Fighting Services:

27. Fire Fighting Services in Municipal Urban Area is given below:

Table 9.1 Fire Services in Municipal Urban Area

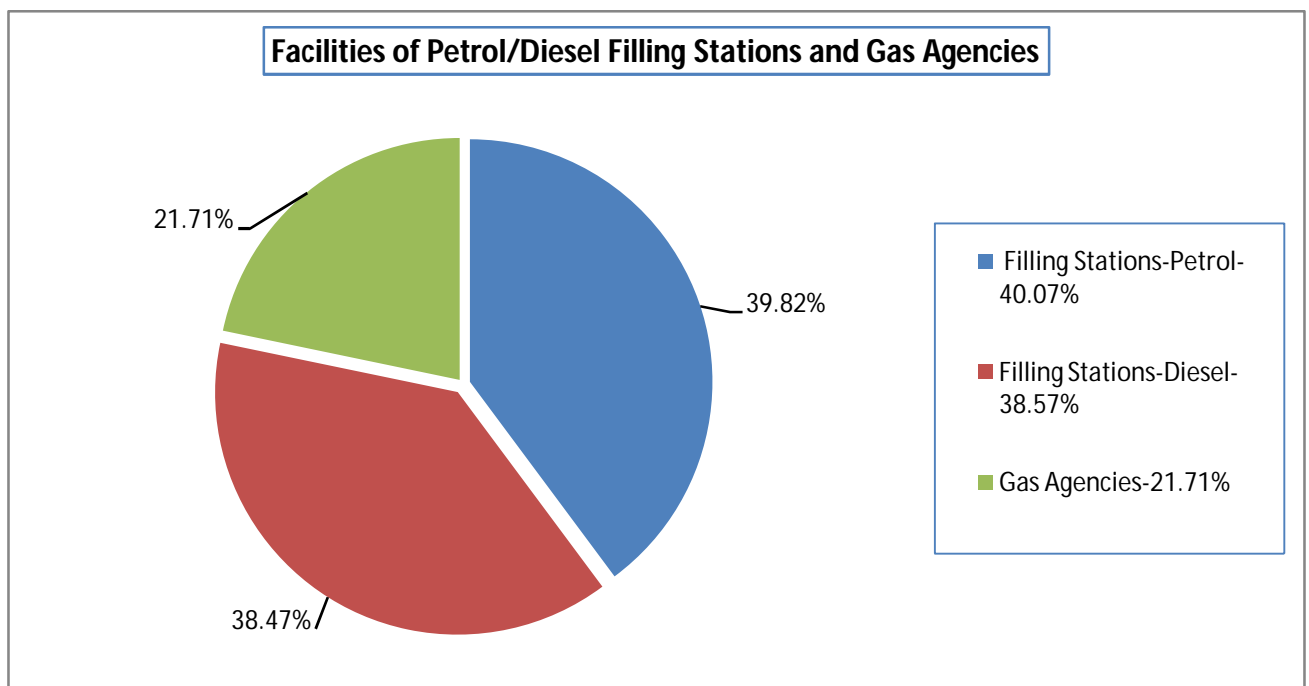
	Item	No.
1	2	3
i	Fire Service Stations	60
ii	Fire Service Engines and Motors in use	220
iii	Persons Employed	1063
iv	Calls Attended	9535

Other Facilities:

28. The other facilities available in the municipal area such as Rest Houses/Dak Bungalows, Dharamshalas, Petrol & Diesel Filling Stations, Gas Agencies / Gas Connections and Banks are as follows:

Table 10.1 Other Facilities in Municipal Urban Area

SN	Item	No.
1	2	3
i	Rest Houses/Dak Bungalows Run by	
	a. PWD	63
	b. Zila Parishads	20
	c. Market Committees	81
	d. Sainik Rest Houses and Others	15
ii	Govt. Dharamshalas	201
iii	Private Dharamshalas	215
iv	Petrol Filling Stations	910
v	Diesel Filling Stations	879
vi	Gas Agencies	496
vii	Gas Connections	6078183
viii	Banks	3807



The overall comparison shows that district Ludhiana has the highest Area, Population, Income and Expenditure as well as highest no. of dispensaries, second highest in nursery/primary schools, cinema houses, fire service stations, banks, dharmshalas and petrol/diesel filling stations.

Geographical Position, Area and Population
Table No. 1 Geographical Position, Area and Population 2019-20

SN/ Name of the District	Name of the Municipality/ Municipal Corpn.	Latitude	Longitude	Elevation above Sea Level (Metre)	Area (sq km)	Population (2011 Census)
1/2	3	4	5	6	7	8
1. Kapurthala						
1	Kapurthala	31°-25'	75°-23'	228.00	21.65	98916
2	Phagwara	31°-14'	75°-46'	235.00	16.00	127149
3	Sultanpur Lodhi	31°-13'	75°-12'	214.00	10.52	16877
4	Dhilwan	31°-30'	75°-20'	232.00	9.80	8157
5	Begowal	31°-36'	75°-31'	231.00	15.90	10116
6	Bhulath	31°-32'	75°-30'	233.00	6.00	10548
7	Nadala	31°-31'	75°-28'	233.00	6.00	7240
	Sub-Total				85.87	279003
2. Fatehgarh Sahib						
1	Amloh	30-37	76-14	260.00	20.69	14696
2	Sirhind	30-39	76-23	271.00	11.50	58097
3	Gobindgarh	30-40	76-18	266.00	9.00	82266
4	Bassi Pathana	30-35	76-51	305.00	3.89	20288
5	Khamano	30-33	76-63	312.00	9.20	10135
	Sub-Total				54.28	185482
3. Mansa						
1	Mansa	29°-59'	75°-24'	215.00	23.47	82956
2	Budhlada	29°-55'	75°-34'	219.00	12.00	26172
3	Bareta	29°-51'	75°-41'	227.00	6.40	17432
4	Bhikhi	29°-56'	75°-22'	213.00	4.50	17825
5	Sardulgarh	29°-54'	75°-27'	218.00	8.00	19219
6	joga	29°-52'	75°-23'	217.00	5.00	10180
7	Boha	29°-57'	75°-36'	220.00	4.50	11415
	Sub-Total				63.87	185199
4. Firozpur						
1	Firozpur	30°-58'	70°-37'	198.25	14.50	110313
2	Talwandi Bhai	30°-52'	74°-56'	210.00	8.90	17285
3	Zira	38°-58'	74°-59'	208.00	7.06	37498
4	Guru Har Sahai	30°-42'	74°-24'	188.00	10.91	17192
5	Makhu	30°-56'	74°-56'	210.75	7.60	14658
6	Mudakki	30°-32'	74°-54'	210.00	30.32	10415
7	Malanwali khas	30°-56'	74°-56'	210.71	25.00	16183
8	Mamdot	30°-87'	74°-41'	326.00	15.50	10036
	Sub-Total				119.79	233580
5. Ludhiana						
1	Ludhiana	30°-33'	75°-27'	248.00	159.37	1618879
2	Samrala	30°-55'	76°-11'	268.00	10.82	22183
3	Khanna	30°-43'	76°-14'	264.00	26.75	128137
4	Doraha	30°-46'	76°-20'	260.00	6.00	25457
5	Jagraon	30°-47'	75°-28'	235.00	14.00	65240
6	Raikot	30°-38'	75°-28'	235.00	10.61	28734
7	Payal	30°-51'	76°-41'	240.00	5.30	16356
8	Machhiwara	30°-73'	76°-06'	255.00	8.53	8150
9	Mulanpur	30°-55'	76°-12'	266.00	8.50	24916
10	Maloud	30°-38'	75°-56'	248.00	4.00	7567
11	Sahnewal	30°-84'	75°-97'	261.00	5.00	22503
	Sub-Total				258.88	1968122
6. Patiala						
1	Ghagga	30.02	76.1	N.A	3.00	10162
2	Ghanaur	N.A	N.A	N.A	4.50	6985
3	Nabha	30.23	76.09	248	21.00	67972
4	Patiala	30.2	76.24	250	69.00	446530
5	Patran	30.12	76.02	217	6.00	27963
6	Rajpura	30.29	76.36	219	25.59	92301
7	Samana	30.09	76.12	239	9.01	54463
8	Sanaur	30.18	76.28	252	5.50	23995
9	Bhadson	N.A	N.A	N.A	3.00	7260
	Sub-Total				146.60	737631
7. Amritsar						
1	Amritsar	31°-63'	74°-87'	234.00	139.00	1190665
2	Jandiala	31°-16'	75°-61'	233.47	14.50	29232
3	Ramdas	31°-96'	74°-91'	233.05	2.50	6398
4	Majitha	31°-75'	74°-95'	214.00	6.27	14503
5	Rayya	31°-63'	74°-87'	235.00	10.00	14506
6	Raja Sansi	31°-73'	74°-79'	226.00	8.00	14298
7	Ajnala	31°-84'	74°-76'	213.00	7.05	21107
	Sub-Total				187.32	1290709

SN/ Name of the District	Name of the Municipality/ Municipal Corpn.	Latitude	Longitude	Elevation above Sea Level (Metre)	Area (sq km)	Population (2011 Census)
1/2	3	4	5	6	7	8
8. Tarn Taran						
1	Tarn Taran	31°-24'	74°-94'	227.30	16.00	68173
2	Patti	31°-26'	74°-96'	227.30	9.33	40976
3	Khemkaran	31°-24'	74°-94'	227.30	4.50	13446
4	Bhikhiwind	31°-24'	74°-94'	227.30	6.00	20526
	Sub-Total				35.83	143121
9. Hoshiarpur						
1	Sham Churasi	30°31'	75°45'	254	5.50	4426
2	Hoshiarpur	31°32'	75°55'	205.00	35.00	168653
3	Hariyana	31°38'	75°51'	305.00	2.50	8928
4	Gardhiwal	31°44'	75°45'	281.00	2.00	7593
5	Garh Shankar	31°13'	76°09'	257.00	12.50	16955
6	Tanda	31°40'	75°38'	242.00	16.00	23419
7	Talwara	31°94'	75°89'	257.00	10.00	19485
8	Dasuya	31°49'	75°39'	247.00	9.30	25192
9	Mukerian	31°57'	75°37'	256.75	6.19	118897
10	Mahilpur	31°25'	76°03'	290.00	6.56	11360
	Sub-Total				105.55	404908
10. Shaheed Bhagat Singh Nagar						
1	S.B.S. Nagar	38.08	76.07	256.00	14.11	46024
2	Banga	31.11	70.00	250.00	16.00	20906
3	Balachaur	76.30	31.06	276.00	16.5	21631
4	Rahon	31.04	70.00	255.00	9.41	15676
	Sub-Total				56.02	104237
11. Gurdaspur						
1	Gurdaspur	32.02	75.26	266.01	10.85	85591
2	Dhariwal	32.03	75.19	258.00	2.50	16772
3	Dina Nagar	32.08	75.03	272.00	14.36	23981
4	Batala	32.19	75.17	243.00	37.06	158400
5	Shri Har Gobindpur	31.52	75.62	240.00	7.00	8241
6	Qadian	31.49	75.23	252.00	5.50	23630
7	Fatehgarh Churian	31.41	75.29	248.00	3.05	13070
8	Dera Baba Nanak	32.02	75.03	240.00	1.50	6394
	Sub-Total				81.82	336079
12. Faridkot						
1	Faridkot	30.30	75.30	204.40	18.00	87695
2	Kotkapura	30.30	74.50	208.40	24.42	92040
3	Jaitu	30.30	74.20	205.00	9.00	37377
	Sub-Total				51.42	217112
13. Muktsar						
1	Muktsar	30°-35'	74°-40'	202.00	36.80	117085
2	Malout	30°-19'	76°-51'	194.31	12.75	81627
3	Gidderbaha	30°-39'	74°-40'	187.96	11.92	45317
4	Bariwala	30°-12'	74°-29'	202.50	5.00	8669
	Sub-Total				66.47	252698
14. Moga						
1	Moga	30.18	75.17	217.00	20.71	159897
2	Bagha Purana	30.68	75.1	224.00	12.00	25648
3	Dharamkot	30.82	75.17	217.00	16.00	19131
5	Badhni Kalan	30.68	75.28	224.00	6.00	11842
5	Nihal Singh Wala	30.57	75.27	217.00	5.50	10852
6	Kot Ise Khan	30.57	75.7	213.00	3.47	12908
7	Ftehgarh Panjtoor				2.50	5162
	Sub-Total				66.18	245440
15. Rupnagar						
1	Rupnagar	30°-58'	76°-31'	262.00	25.00	56038
2	Morinda	30°-47'	76°-30'	282.00	3.00	24969
3	Anadpur Sahib	31°-18'	76°-57'	285.00	9.00	16282
4	Nangal	31°-23'	76°-23'	354.00	18.58	48497
5	Chamkaur Sahib	30°-53'	76°-25'	278.00	13.98	13920
6	Shri Kiratpur Sahib	31°-18'	76°-56'	285.01	9.00	7545
	Sub-Total				78.56	167251
16. Sahibzada Ajit Singh Nagar						
1	S.A.S. Nagar	30°-44'	76°-43'	320.00	32.58	181173
2	Kurali	30°-51'	76°-35'	298.00	14.52	31060
3	Kharar	30°-45'	76°-39'	291.00	29.00	74589
4	Dera Bassi	30°-41'	76°-24'	246.00	68.50	50749
5	Zirakpur	30°-65'	76°-82'	350.00	15.30	95557
6	Naya-Gaon	30°-69'	76°-72'	209.00	9.00	50869
7	Banur	30°-33'	76°-43'	281.00	8.50	18775
8	Lalru	30°-29'	76°-48'	277.00	44.00	39503
	Sub-Total				221.40	542275

SN/ Name of the District	Name of the Municipality/ Municipal Corpn.	Latitude	Longitude	Elevation above Sea Level (Metre)	Area (sq km)	Population (2011 Census)
1/2	3	4	5	6	7	8
17. Bathinda						
1	Bathinda	30°-12'	74°-55'	204.00	73.50	285788
2	Bhucho	30°-12'	74°-05'	212.00	8.00	14961
3	Goniana	30°-12'	75°-47'	208.00	8.50	15208
4	Kot Fattah	30°-06'	75°-05'	221.71	7.00	7412
5	Maur	30°-04'	75°-14'	212.00	14.08	31849
6	Rama	30°-57'	74°-55'	201.71	9.90	22553
7	Rampura Phool	30°-15'	75°-13'	216.00	14.08	51023
8	Sangat	30°-05'	74°-50'	202.00	3.25	2744
9	Talwandi Sabo	29°-98'	76°-09'	205.00	17.00	21310
10	Bhgta	30°-48'	75°-09'	209.00	5.00	14467
11	Kot Shamir	30°-21'	75°-09'	206.00	7.50	10945
12	Lehra Mohabbat	30°-24'	75°-09'	216.00	3.00	9792
13	Nathana	30°-24'	75°-16'	216.00	3.00	7738
14	Chowke	30°-26'	76°-19'	220.00	6.00	9354
15	Rampura	30°-27'	74°-24'	220.00	4.00	8885
16	Balianwali	30°-18'	75°-19'	220.00	7.00	8194
17	Mandi Kalan	30°-21'	75°-26'	220.00	3.00	9098
18	Maluka	30°-42'	75°-05'	207.00	2.00	6651
19	Bhai Rupa	30°-42'	75°-22'	220.00	7.00	14841
20	Kotha Guru	30°-44'	75°-09'	209.00	3.50	9748
21	Mehraj	30°-31'	75°-19'	209.00	6.00	16784
	Sub-Total				212.31	579345
18. Jalandhar						
1	Adampur	31°-26'	74°-43'	2.45	8.20	20922
2	Alawalpur	31°-26'	74°-43'	2.45	6.00	7815
3	Jalandhar	31°-10'	75°-38'	2.37	110.43	714077
4	Kartarpur	31°-26'	75°-30'	2.34	10.00	25662
5	Nakodar	31°-80'	75°-29'	2.3	14.90	36973
6	Noor Mahal	31°-30'	75°-39'	2.36	6.15	14560
7	Philaur	31°-10'	75°-48'	2.45	7.50	24688
8	Shahkot	31°-50'	75°-20'	2.3	6.00	14488
9	Goraya	31°-70'	75°-46'	240	14.52	16462
10	Bhogpur	31°-55'	75°-63'	4.65	4.65	17549
11	Lohian Khas	31°-16'	75°-20'	2.08	4.00	10362
12	Mehatpur	31°-54'	75°-47'	2.14	2.40	12183
13	Bilga	31°-03'	75°-39'	2.37	14.00	11410
	Sub-Total				208.75	927151
19. Sangrur						
1	Malerkotla	30--31'	75--73'	247	36.63	135424
2	Sangrur	30-15'	75--51'	235	43.00	88043
3	Sunam	30-07'	75--48'	323	13.00	69069
4	Dhuri	30--22'	75--52'	240	13.00	55225
5	Longowal	30--12'	75--41'	230	3.25	23851
6	Ahmedgarh	30-41'	75--45'	247	8.00	31302
7	Lehragaga	29--56'	75--49'	227	8.50	22588
8	Bhiwanigarh	30--16'	75--02'	239	6.00	22320
9	Khanauri	29--50'	76--06'	226	5.00	14096
10	Cheema	30--10'	75--70'	275	2.50	11615
11	Dirba	30--08'	75--99'	228	2.70	16952
12	Moonak	30--66'	75--70'	227	5.50	18141
13	Amargarh	30--53'	75--82'	241	6.29	7339
	Sub-Total				153.37	515965
20. Barnala						
1	Barnala	30.2	75.31	230	26.79	116454
2	Dhanoula	30.17	75.39	227	7.50	19920
3	Bhadaur	30.29	75.2	225	8.00	18566
4	Tapa	30.48	75.22	220	10.00	23248
5	Handiaya	30.32	75.51	228	3.50	12509
	Sub-Total				55.79	190697
21. Fazilka						
1	Jalalabad	30.62	14.25	183.15	7.56	40565
2	Fazilka	30.24	74.52	179.00	10.11	76492
3	Abohar	30.09	70.1	185.08	23.49	145302
4	Arni wala Sheikh Suban	30.14	70.22	177.18	16.79	9353
	Sub-Total				57.95	271712
22. Pathankot						
1	Pathankot	32.17	75.42	332	49.00	253987
2	Sujanpur	32.19	75.37	334	14.00	29619
3	Narot Jaimal Singh	32.05	75.37		1.20	5424
	Sub-Total				64.20	289030
	Grand Total				2432.23	10066747

Vital and Health Statistics
Table No. 2 Live Births, Deaths and Infant Deaths 2019-20

SN/ Name of the District	Name of the Municipality/ Municipal Corpn.	No. of Live Births registered	No. of Deaths registered	No. of Infant Deaths registered
1/2	3	4	5	6
1. Kapurthala				
1	Kapurthala	7359	966	89
2	Phagwara	4607	1098	3
3	Sultanpur Lodhi	442	170	0
4	Dhilwan	178	55	1
5	Begowal	270	86	0
6	Bhulath	142	84	1
7	Nadala	17	38	0
	Sub-Total	13015	2497	94
2. Fatehgarh Sahib				
1	Amloh	661	132	4
2	Sirhind	736	344	0
3	Gobindgarh	1314	409	0
4	Bassi Pathana	248	157	0
5	Khamano	215	84	0
	Sub-Total	3174	1126	4
3. Mansa				
1	Mansa	5929	680	2
2	Budhlada	511	200	2
3	Bareta	82	123	0
4	Bhikhi	272	97	0
5	Sardulgarh	234	133	2
6	joga	189	65	0
7	Boha	114	60	0
	Sub-Total	7331	1358	6
4. Firozpur				
1	Firozpur	2250	1045	5
2	Talwandi Bhai	45	106	4
3	Zira	285	290	0
4	Guru Har Sahai	707	147	0
5	Makhu	304	97	0
6	Mudakki	26	60	0
7	Malanwali khas	162	116	0
8	Mamdot	43	42	0
	Sub-Total	3822	1903	9
5. Ludhiana				
1	Ludhiana	40270	15280	240
2	Samrala	720	209	0
3	Khanna	3185	880	6
4	Doraha	325	267	0
5	Jagraon	3193	625	0
6	Raikot	655	223	0
7	Payal	145	55	0
8	Machhiwara	1508	143	0
9	Mulanpur	938	125	0
10	Maloud	379	73	0
11	Sahnewal	619	210	0
	Sub-Total	51937	18090	246
6. Patiala				
1	Ghagga	75	61	0
2	Ghanaur	28	37	0
3	Nabha	1890	562	0
4	Patiala	14285	4171	7
5	Patran	671	188	0
6	Rajpura	3062	711	0
7	Samana	1183	325	0
8	Sanaur	231	118	0
9	Bhadson	106	76	0
	Sub-Total	21531	6249	7
7. Amritsar				
1	Amritsar	25257	13957	469
2	Jandiala	521	188	0
3	Ramdas	109	43	0
4	Majitha	448	157	0
5	Rayya	372	95	0
6	Raja Sansi	367	105	0
7	Ajnala	2036	184	0
	Sub-Total	29110	14729	469

SN/ Name of the District	Name of the Municipality/ Municipal Corpn.	No. of Live Births registered	No. of Deaths registered	No. of Infant Deaths registered
1/2	3	4	5	6
8. Tarn Taran				
1	Tarn Taran	3178	758	4
2	Patti	2240	377	0
3	Khemkaran	44	74	0
4	Bhikhiwind	914	192	0
	Sub-Total	6376	1401	4
9. Hoshiarpur				
1	Sham Churasi	307	245	8
2	Hoshiarpur	1415	4298	48
3	Hariyana	286	405	12
4	Gardhiwal	261	213	4
5	Garh Shankar	520	421	9
6	Tanda	431	298	2
7	Talwara	632	415	7
8	Dasuya	1204	736	15
9	Mukerian	1388	561	24
10	Mahilpur	486	428	20
	Sub-Total	6930	8020	149
10. Shaheed Bhagat Singh Nagar				
1	S.B.S. Nagar	2799	816	48
2	Banga	1954	225	4
3	Balachaur	1073	139	0
4	Rahon	43	114	0
	Sub-Total	5869	1294	52
11. Gurdaspur				
1	Gurdaspur	3290	719	0
2	Dhariwal	626	245	1
3	Dina Nagar	1137	169	0
4	Batala	4992	1305	0
5	Shri Har Gobindpur	19	59	2
6	Qadian	985	200	0
7	Fatehgarh Churian	1779	133	0
8	Dera Baba Nanak	459	51	0
	Sub-Total	13287	2881	3
12. Faridkot				
1	Faridkot	4576	3317	215
2	Kotkapura	6391	645	2
3	Jaitu	175	29	1
	Sub-Total	11142	3991	218
13. Muktsar				
1	Muktsar	6258	1026	27
2	Malout	1196	790	2
3	Gidderbaha	826	248	3
4	Bariwala	53	55	0
	Sub-Total	8333	2119	32
14. Moga				
1	Moga	9785	1531	34
2	Bagha Purana	564	206	0
3	Dharmkot	344	158	0
4	Nihal Singh Wala	261	92	0
5	Badhni Kalan	387	108	0
6	Kot Ise Khan	160	123	1
7	Fatehgarh Panjtoor	64	26	0
	Sub-Total	11565	2244	35
15. Rupnagar				
1	Rupnagar	2910	481	0
2	Morinda	30	228	0
3	Anadpur Sahib	1635	113	19
4	Nangal	1910	401	4
5	Chamkaur Sahib	10	55	8
6	Shri Kiratpur Sahib	21	33	1
	Sub-Total	6516	1311	32
16. Sahibzada Ajit Singh Nagar				
1	S.A.S. Nagar	5988	3438	40
2	Kurali	199	172	0
3	Kharar	672	538	0
4	Dera Bassi	415	469	1
5	Zirakpur	1450	868	7
6	Naya-Gaon	1	127	0
7	Banur	0	127	0
8	Lalru	5	185	0
	Sub-Total	8730	5924	48

SN/ Name of the District	Name of the Municipality/ Municipal Corpn.	No. of Live Births registered	No. of Deaths registered	No. of Infant Deaths registered
1/2	3	4	5	6
17. Bathinda				
1	Bathinda	13364	2973	18
2	Bhucho	361	100	0
3	Goniana	1195	125	0
4	Kot Fattah	3	37	0
5	Maur	423	259	0
6	Rama	209	119	0
7	Rampura Phool	1497	286	0
8	Sangat	61	23	0
9	Talwandi Sabo	1842	142	2
10	Bhgta	411	51	3
11	Kot Shamir	391	71	0
12	Lehra Mohabbat	15	32	0
13	Nathana	46	43	0
14	Chowke	15	33	0
15	Rampura	3	54	0
16	Balianwali	176	18	0
17	Mandi Kalan	171	69	0
18	Maluka	1	28	0
19	Bhai Rupa	82	81	0
20	Kotha Guru	6	51	0
21	Mehraj	31	55	0
	Sub-Total	20303	4650	23
18. Jalandhar				
1	Adampur	765	191	0
2	Alawalpur	4	58	1
3	Jalandhar	19168	11077	324
4	Kartarpur	354	190	0
5	Nakodar	1470	286	5
6	Noor Mahal	54	108	0
7	Philaur	1165	200	12
8	Shahkot	218	147	0
9	Goraya	19	132	0
10	Bhogpur	345	125	0
11	Lohian Khas	414	75	0
12	Mehatpur	128	93	0
13	Bilga	60	80	0
	Sub-Total	24164	12762	342
19. Sangrur				
1	Malerkotla	4575	953	0
2	Sangrur	5896	1064	12
3	Sunam	2198	529	0
4	Dhuri	958	340	0
5	Longowal	198	125	2
6	Ahmedgarh	711	402	0
7	Lehragaga	180	127	0
8	Bhiwanigarh	396	115	0
9	Khanauri	208	106	0
10	Cheema	204	68	0
11	Dirba	193	130	0
12	Moonak	105	97	0
13	Amargarh	168	89	0
	Sub-Total	15990	4145	14
20. Barnala				
1	Barnala	6778	726	24
2	Dhanoula	405	123	0
3	Bhadaur	26	101	0
4	Tapa	151	157	0
5	Handiaya	11	71	0
	Sub-Total	7371	1178	24
21. Fazilka				
1	Jalalabad	2659	277	0
2	Fazilka	2395	563	9
3	Abohar	6200	1020	530
4	Arni wala Sheikh Suban	525	226	7
	Sub-Total	11779	2086	546
22. Pathankot				
1	Pathankot	9436	1339	0
2	sujanpur	421	227	0
3	Narot Jaimal Singh	29	36	0
	Sub-Total	9886	1602	0
	Grand Total	298161	101560	2357

Vital and Health Statistics
Table No. 3 Number of Deaths by Causes 2019-20

SN/ Name of the District	Name of the Municipality/ Municipal Corpn.	Number of Deaths due to								
		Cholera	Fever	Dysentery & Diarrhoea	Tuber- culosis	Heart Diseases	Can- cer	Acci- dents	Other Causes	Total
1/2	3	4	5	6	7	8	9	10	11	12
1. Kapurthala										
1	Kapurthala	0	0	0	7	307	11	86	555	966
2	Phagwara	0	2	0	3	150	16	40	887	1098
3	Sultanpur Lodhi	0	0	0	6	32	0	6	126	170
4	Dhilwan	0	0	0	0	35	4	4	12	55
5	Begowal	0	0	0	0	38	0	0	48	86
6	Bhulath	0	1	0	0	49	0	0	34	84
7	Nadala	0	0	0	0	26	0	2	10	38
	Sub-Total	0	3	0	16	637	31	138	1672	2497
2. Fatehgarh Sahib										
1	Amloh	0	10	0	0	71	5	2	44	132
2	Sirhind	0	0	0	0	18	13	26	287	344
3	Gobindgarh	0	0	0	0	127	25	47	210	409
4	Bassi Pathana	0	0	0	0	60	72	10	15	157
5	Khamano	0	0	0	1	39	1	7	36	84
	Sub-Total	0	10	0	1	315	116	92	592	1126
3. Mansa										
1	Mansa	0	0	0	15	33	12	24	596	680
2	Budhlada	0	10	0	0	37	11	14	128	200
3	Ba	0	0	0	0	40	10	0	73	123
4	Bhikhi	0	0	6	1	42	0	3	45	97
5	Sardulgarh	0	0	0	0	36	7	0	90	133
6	joga	0	0	4	2	0	4	15	40	65
7	Boha	0	0	0	0	10	6	1	43	60
	Sub-Total	0	10	10	18	198	50	57	1015	1358
4. Firozpur										
1	Firozpur	0	0	0	0	450	15	20	560	1045
2	Talwandi Bhai	0	3	0	0	6	3	2	92	106
3	Zira	0	2	0	0	50	3	6	229	290
4	Guru Har Sahai	0	0	0	0	55	0	1	91	147
5	Makhu	0	1	0	0	88	0	3	5	97
6	Mudakki	0	0	0	0	34	3	1	22	60
7	Malanwali khas	0	11	0	0	58	3	4	40	116
8	Mamdot	0	14	0	0	8	3	1	16	42
	Sub-Total	0	31	0	0	749	30	38	1055	1903
5. Ludhiana										
1	Ludhiana	0	0	0	0	6270	70	450	8490	15280
2	Samrala	0	88	4	6	26	9	28	48	209
3	Khanna	12	2	20	0	110	130	24	582	880
4	Doraha	0	0	0	1	144	0	6	116	267
5	Jagraon	0	10	0	0	53	13	5	544	625
6	Raikot	0	0	0	0	34	13	5	171	223
7	Payal	0	0	0	0	42	6	2	5	55
8	Machhiwara	0	5	0	2	3	2	0	131	143
9	Mulanpur	0	2	0	0	39	0	16	68	125
10	Maloud	0	0	0	0	23	0	0	50	73
11	Sahnawal	0	0	0	0	51	0	31	128	210
	Sub-Total	12	107	24	9	6795	243	567	10333	18090
6. Patiala										
1	Ghagga	0	3	0	1	12	5	7	33	61
2	Ghanaur	0	0	0	2	3	0	6	26	37
3	Nabha	1	6	0	4	141	17	16	377	562
4	Patiala	5	45	0	22	1004	35	446	2614	4171
5	Patran	0	4	0	4	45	14	5	116	188
6	Rajpura	2	14	0	0	57	41	45	552	711
7	Samana	0	17	0	0	60	21	46	181	325
8	Sanaur	0	5	0	0	36	7	8	62	118
9	Bhadson	0	4	0	0	12	9	12	39	76
	Sub-Total	8	98	0	33	1370	149	591	4000	6249
7. Amritsar										
1	Amritsar	35	154	79	248	3330	132	47	9932	13957
2	Jandiala	0	0	0	0	14	0	0	174	188
3	Ramdass	0	0	0	0	37	0	0	6	43
4	Majitha	5	23	18	0	78	8	6	19	157
5	Rayya	0	8	0	0	67	6	8	6	95
6	Raja Sansi	0	0	3	0	54	5	2	41	105
7	Ajnala	0	0	0	0	132	0	0	52	184
	Sub-Total	40	185	100	248	3712	151	63	10230	14729

SN/ Name of the District	Name of the Municipality/ Municipal Corpn.	Number of Deaths due to								
		Cholera	Fever	Dysentery & Diarrhoea	Tuber- culosis	Heart Diseases	Can- cer	Acci- dents	Other Causes	Total
1/2	3	4	5	6	7	8	9	10	11	12
8. Tarn Taran										
1	Tarn Taran	20	3	2	4	156	5	6	562	758
2	Patti	0	0	1	1	294	4	2	75	377
3	Khemkaran	0	0	0	0	70	0	0	4	74
4	Bhikhiwind	0	0	0	0	170	0	0	22	192
	Sub-Total	20	3	3	5	690	9	8	663	1401
9. Hoshiarpur										
1	Sham Churasi	3	14	4	3	124	29	52	16	245
2	Hoshiarpur	1	16	12	6	570	2070	1530	93	4298
3	Haryana	2	8	16	1	194	59	103	22	405
4	Gardhiwal	1	13	9	0	85	27	52	26	213
5	Garh Shankar	2	7	5	0	190	33	156	28	421
6	Tanda	2	8	9	1	104	51	121	2	298
7	Talwara	3	9	0	2	44	53	285	19	415
8	Dasuya	1	14	3	2	275	84	277	80	736
9	Mukerian	1	10	2	0	206	39	242	61	561
10	Mahilpur	0	9	4	2	124	70	190	29	428
	Sub-Total	16	108	64	17	1916	2515	3008	376	8020
10. Shaheed Bhagat Singh Nagar										
1	S.B.S. Nagar	3	27	19	40	85	65	165	412	816
2	Banga	0	0	0	5	35	0	2	183	225
3	Balachaur	0	2	0	2	23	5	3	104	139
4	Rahon	0	4	0	0	22	11	8	69	114
	Sub-Total	3	33	19	47	165	81	178	768	1294
11. Gurdaspur										
1	Gurdaspur	5	3	0	0	0	1	2	673	684
2	Dhariwal	0	0	0	3	36	2	5	199	245
3	Dina Nagar	0	0	0	2	54	6	3	104	169
4	Batala	0	4	3	9	236	91	34	928	1305
5	Shri Har Gobindpur	0	0	0	0	19	4	0	38	61
6	Qadian	0	2	3	0	15	6	0	174	200
7	Fatehgarh Churian	0	12	0	0	66	0	2	53	133
8	Dera Baba Nanak	0	0	0	0	20	0	3	28	51
	Sub-Total	5	21	6	14	446	110	49	2197	2848
12. Faridkot										
1	Faridkot	5	111	0	0	340	282	360	2219	3317
2	Kotkapura	0	7	0	0	307	9	26	296	645
3	Jaitu	0	1	0	1	14	10	0	3	29
	Sub-Total	5	119	0	1	661	301	386	2518	3991
13. Muktsar										
1	Muktsar	0	0	0	15	220	40	20	549	1026
2	Malout	0	14	0	8	119	25	8	616	790
3	Gidderbaha	0	5	1	8	81	25	7	121	248
4	Bariwala	0	4	2	3	34	3	1	8	55
	Sub-Total	0	23	3	34	454	93	36	1294	2119
14. Moga										
1	Moga	2	2	5	9	460	8	50	995	1531
2	Bagha Purana	0	11	0	3	107	15	3	67	206
3	Dharmkot	0	7	0	0	103	8	4	36	158
4	Nihal Singh Wala	0	1	0	0	26	3	1	61	92
5	Badhni Kalan	0	7	0	0	19	12	3	67	108
6	Kot Ise Khan	0	0	0	0	0	6	7	110	123
7	Fatehgarh Panjtoor	0	0	0	0	14	0	0	12	26
	Sub-Total	2	28	5	12	729	52	68	1348	2244
15. Rupnagar										
1	Rupnagar	0	14	45	0	45	0	0	377	481
2	Morinda	0	0	0	0	65	1	5	157	228
3	Anadpur Sahib	2	4	0	1	41	6	6	53	113
4	Nangal	0	88	0	0	119	19	12	163	401
5	Chamkaur Sahib	0	1	2	2	4	3	2	41	55
6	Shri Kiratpur Sahib	0	3	0	0	13	1	7	9	33
	Sub-Total	2	110	47	3	287	30	32	800	1311
16. Sahibzada Ajit Singh Nagar										
1	S.A.S. Nagar	0	8	0	20	431	36	23	2920	3438
2	Kurai	0	0	0	0	21	8	11	132	172
3	Kharar	0	151	2	0	45	29	10	301	538
4	Dera Bassi	0	0	0	1	94	9	24	341	469
5	Zirakpur	0	8	0	0	70	58	49	683	868
6	Naya-Gaon	0	0	0	0	25	12	3	87	127
7	Banur	0	0	0	0	56	12	10	49	127
8	Lalru	0	4	0	0	35	11	14	101	185
	Sub-Total	0	171	2	21	777	175	144	4614	5924

SN/ Name of the District	Name of the Municipality/ Municipal Corpn.	Number of Deaths due to								
		Cholera	Fever	Dysentery & Diarrhoea	Tuber- culosis	Heart Diseases	Can- cer	Acci- dents	Other Causes	Total
1/2	3	4	5	6	7	8	9	10	11	12
17. Bathinda										
1	Bathinda	0	0	0	66	735	20	64	2087	2972
2	Bhucho	0	0	0	0	22	2	0	76	100
3	Goniana	0	0	0	0	27	0	2	96	125
4	Kot Fattah	0	0	0	0	11	0	0	26	37
5	Maur	0	0	0	0	88	0	2	176	266
6	Rama	0	0	0	0	47	0	3	69	119
7	Rampura Phool	0	0	0	0	55	0	3	221	279
8	Sangat	0	0	0	0	2	0	1	20	23
9	Talwandi Sabo	0	0	0	0	61	0	4	77	142
10	Bhgta	0	0	0	1	15	0	0	36	52
11	Kot Shamir	0	0	0	0	21	0	0	50	71
12	Lehra Mohabbat	0	0	0	1	9	0	0	22	32
13	Nathana	0	0	0	0	19	4	2	18	43
14	Chowke	0	0	0	0	5	0	1	27	33
15	Rampura	0	0	0	0	6	0	1	47	54
16	Balianwali	0	0	0	0	7	0	0	11	18
17	Mandi Kalan	0	0	0	1	26	0	1	41	69
18	Maluka	0	0	0	0	8	0	0	20	28
19	Bhai Rupa	0	1	0	0	9	0	1	71	82
20	Kotha Guru	0	0	0	0	6	5	1	39	51
21	Mehraj	0	0	0	0	4	0	1	49	54
	Sub-Total	0	1	0	69	1183	31	87	3279	4650
18. Jalandhar										
1	Adampur	0	0	0	0	41	0	0	150	191
2	Alawalpur	0	0	0	0	0	0	0	58	58
3	Jalandhar	0	5	0	28	2522	119	275	8128	11077
4	Kartarpur	0	2	0	0	33	9	5	141	190
5	Nakodar	0	0	0	0	122	4	12	148	286
6	Noor Mahal	0	0	0	0	23	0	0	85	108
7	Philaur	0	7	0	3	72	7	24	87	200
8	Shahkot	0	2	0	0	126	5	1	13	147
9	Goraya	0	3	0	0	80	9	10	30	132
10	Bhogpur	0	1	0	0	23	3	12	86	125
11	Lohian Khas	0	0	0	0	72	0	0	3	75
12	Mehatpur	0	0	0	0	54	6	2	31	93
13	Bilga	0	0	0	1	26	6	2	45	80
	Sub-Total	0	20	0	32	3194	168	343	9005	12762
19. Sangrur										
1	Malerkotla	0	2	3	5	482	3	12	446	953
2	Sangrur	0	12	9	8	156	59	52	768	1064
3	Sunam	0	6	4	6	119	31	21	342	529
4	Dhuri	0	5	3	1	108	13	18	192	340
5	Longowal	0	0	0	0	44	4	6	71	125
6	Ahmedgarh	0	14	2	1	203	19	4	159	402
7	Lehragaga	0	0	0	0	25	8	5	89	127
8	Bhiwanigarh	0	2	0	0	53	11	4	45	115
9	Khanauri	0	0	0	0	35	6	27	38	106
10	Cheema	0	1	0	0	26	4	0	37	68
11	Dirba	0	4	0	7	41	11	5	62	130
12	Moonak	0	1	0	0	24	7	5	60	97
13	Amargarh	0	2	0	2	24	7	0	54	89
	Sub-Total	0	49	21	30	1340	183	159	2363	4145
20. Barnala										
1	Barnala	0	307	30	102	242	20	7	18	726
2	Dhanoula	0	7	3	0	67	18	11	17	123
3	Bhadaur	2	4	6	1	14	11	21	42	101
4	Tapa	0	3	0	0	19	12	8	115	157
5	Handiaya	0	0	0	2	53	5	0	11	71
	Sub-Total	2	321	39	105	395	66	47	203	1178
21. Fazilka										
1	Jalalabad	0	0	0	0	149	8	1	119	277
2	Fazilka	0	70	0	0	200	80	80	133	563
3	Abohar	0	125	0	17	600	68	50	160	1020
4	Arni wala Sheikh Suban	0	10	0	0	8	20	48	140	226
	Sub-Total	0	205	0	17	957	176	179	552	2086
22. Pathankot										
1	Pathankot	0	7	0	4	807	18	28	475	1339
2	sujanpur	0	6	0	0	81	6	3	131	227
3	Narot Jaimal Singh	1	0	4	1	0	13	0	17	36
	Sub-Total	1	13	4	5	888	37	31	623	1602
	Grand Total	116	1669	347	737	27858	4797	6301	59500	101527

Vital and Health Statistics

Table No. 4 No. of Allopathic Hospitals, Dispensaries and Other Clinics 2019-20

SN/ Name of the District	Name of the Municipality/ Municipal Corpn.	Govt. Institutions									Total
		General Hospitals	Dispen- saries	Maternity & Child Health Centres	Family Planning Centres	X-ray Clinics	Patho- logical Labo- ratories etc.	Dental Clinics	T.B. Clinics	Others	
1/2	3	4	5	6	7	8	9	10	11	12	13
1. Kapurthala											
1	Kapurthala	1	5	1	1	1	1	1	1	0	12
2	Phagwara	2	4	1	1	1	1	1	0	0	11
3	Sultanpur Lodhi	1	1	1	1	1	1	1	0	0	7
4	Dhilwan	1	1	1	0	1	1	1	0	0	6
5	Begowal	1	0	1	0	1	1	1	1	0	6
6	Bhulath	1	0	1	1	0	1	1	0	0	5
7	Nadala	0	1	0	0	0	0	0	0	0	1
	Sub-Total	7	12	6	4	5	6	6	2	0	48
2. Fatehgarh Sahib											
1	Amloh	1	0	0	1	1	1	1	0	0	5
2	Sirhind	1	3	3	1	1	0	1	1	0	11
3	Gobindgarh	2	2	1	1	1	1	1	1	0	10
4	Bassi Pathana	1	0	0	1	0	0	0	0	0	2
5	Khamano	1	1	0	1	0	0	0	0	0	3
	Sub-Total	6	6	4	5	3	2	3	2	0	31
3. Mansa											
1	Mansa	3	3	2	1	2	1	1	0	0	13
2	Budhlada	1	0	1	1	1	1	1	0	0	6
3	Bareta	1	0	1	1	1	1	1	0	0	6
4	Bhikki	1	0	1	1	1	1	1	0	0	6
5	Sardulgarh	1	0	1	1	1	1	1	0	0	6
6	joga	1	0	0	0	0	0	1	0	0	2
7	Boha	1	0	0	0	0	0	1	0	0	2
	Sub-Total	9	3	6	5	6	5	7	0	0	41
4. Firozpur											
1	Firozpur	1	1	1	1	1	1	0	0	0	6
2	Talwandi Bhai	1	1	1	1	0	1	0	1	0	6
3	Zira	1	1	1	1	1	1	0	1	0	7
4	Guru Har Sahai	1	1	1	1	1	1	1	1	0	8
5	Makhu	1	1	1	1	1	0	1	1	0	7
6	Mudakki	1	1	1	1	1	1	0	0	0	6
7	Malanwali khas	1	1	1	0	0	0	0	0	0	3
8	Mamdot	1	1	1	1	1	1	1	1	0	8
	Sub-Total	8	8	8	7	6	6	3	5	0	51
5. Ludhiana											
1	Ludhiana	7	40	1	1	1	1	1	1	0	53
2	Samrala	1	0	1	1	1	1	1	1	0	7
3	Khanna	1	1	1	1	1	1	1	1	0	8
4	Doraha	0	1	1	0	0	0	0	0	0	2
5	Jagraon	1	0	1	1	1	1	1	1	0	7
6	Raikot	1	0	1	1	1	1	1	1	0	7
7	Payal	1	1	1	1	1	1	1	1	0	8
8	Machhiwara	1	1	1	1	1	1	1	1	0	8
9	Mulanpur	1	1	1	1	0	0	0	0	0	4
10	Maloud	1	1	1	1	1	1	1	1	0	8
11	Sahnewal	1	1	1	1	1	1	1	1	0	8
	Sub-Total	16	47	11	10	9	9	9	9	0	120
6. Patiala											
1	Ghagga	0	1	0	0	0	0	0	0	0	1
2	Ghanaur	1	0	1	-	2	1	3	-	0	8
3	Nabha	2	2	1	1	1	1	1	1	0	10
4	Patiala	2	15	1	3	2	4	5	1	0	33
5	Patran	0	1	-	-	-	-	-	0	0	1
6	Rajpura	3	4	1	1	1	2	2	0	0	14
7	Samana	1	0	1	1	1	1	1	0	0	6
8	Sanaur	0	1	0	0	0	0	0	0	0	1
9	Bhadson	1	0	0	0	0	0	0	0	0	1
	Sub-Total	10	24	5	6	7	9	12	2	0	75

SN/ Name of the District	Name of the Municipality/ Municipal Corpn.	Govt. Institutions									
		General Hospitals	Dispen- saries	Maternity & Child Health Centres	Family Planning Centres	X-ray Clinics	Patho- logical Labo- ratories etc.	Dental Clinics	T.B. Clinics	Others	Total
1/2	3	4	5	6	7	8	9	10	11	12	13
7. Amritsar											
1	Amritsar	11	7	6	2	3	3	2	0	0	34
2	Jandiala	1	1	0	0	0	0	0	0	0	2
3	Ramdas	1	0	1	1	1	1	1	0	0	6
4	Majitha	1	1	1	1	1	1	1	1	8	16
5	Rayya	0	0	0	0	0	0	0	0	0	0
6	Raja Sansi	0	0	1	0	0	0	1	0	1	3
7	Ajnala	1	1	2	2	2	5	4	0	0	17
	Sub-Total	15	10	11	6	7	10	9	1	9	78
8. Tarn Taran											
1	Tarn Taran	1	0	1	1	1	1	1	1	0	7
2	Patti	1	0	1	1	1	1	1	1	0	7
3	Khemkaran	1	0	1	1	0	1	1	1	0	6
4	Bhikhiwind	1	0	1	1	0	1	0	1	0	5
	Sub-Total	4	0	4	4	2	4	3	4	0	25
9. Hoshiarpur											
1	Sham Churasi	1	0	1	1	1	4	2	1	0	11
2	Hoshiarpur	2	5	2	2	2	2	2	1	0	18
3	Hariyana	0	1	1	1	0	1	0	1	2	7
4	Gardhiwal	0	0	0	0	0	0	0	0	0	0
5	Garh Shankar	1	0	1	1	1	1	1	1	0	7
6	Tanda	1	0	1	1	1	0	1	1	0	6
7	Talwara	1	0	1	1	1	1	0	1	0	6
8	Dasuya	1	0	1	1	1	1	1	1	0	7
9	Mukerian	1	0	1	1	1	1	1	1	0	7
10	Mahilpur	1	0	1	1	1	0	1	1	0	6
	Sub-Total	9	6	10	10	9	11	9	9	2	75
10. Shaheed Bhagat Singh Nagar											
	S.B.S. Nagar	1	1	1	1	1	1	1	0	1	8
	Banga	1	0	1	1	1	1	1	0	0	6
	Balachaur	1	1	1	1	1	0	1	1	0	7
	Rahon	1	0	1	1	1	1	2	1	0	8
	Sub-Total	4	2	4	4	4	3	5	2	1	29
11. Gurdaspur											
1	Gurdaspur	1	2	1	1	1	1	1	1	0	9
2	Dhariwal	1	0	1	1	0	1	0	0	0	4
3	Dina Nagar	0	1	0	0	0	0	0	0	0	1
4	Batala	1	1	1	1	1	1	1	1	0	8
5	Shri Har Gobindpur	1	0	0	0	0	0	0	0	0	1
6	Qadian	0	0	0	0	0	0	0	0	0	0
7	Fatehgarh Churian	1	0	1	1	1	1	0	0	0	5
8	Dera Baba Nanak	1	0	1	1	1	1	1	1	0	7
	Sub-Total	6	4	5	5	4	5	3	3	0	35
12. Faridkot											
	Faridkot	3	4	2	2	2	2	2	1	0	18
	Kotkapura	1	1	1	1	1	1	1	1	0	8
	Jaitu	1	1	1	1	1	1	1	1	0	8
	Sub-Total	5	6	4	4	4	4	4	3	0	34
13. Muktsar											
1	Muktsar	1	2	1	1	1	1	1	1	0	9
2	Malout	1	1	1	1	1	1	1	1	0	8
3	Gidderbaha	1	1	1	1	1	1	1	1	0	8
4	Bariwala	1	0	0	1	1	1	1	0	0	5
	Sub-Total	4	4	3	4	4	4	4	3	0	30

SN/ Name of the District	Name of the Municipality/ Municipal Corpn.	Govt. Institutions									
		General Hospitals	Dispen- saries	Maternity & Child Health Centres	Family Planning Centres	X-ray Clinics	Patho- logical Labo- ratories etc.	Dental Clinics	T.B. Clinics	Others	Total
1/2	3	4	5	6	7	8	9	10	11	12	13
14. Moga											
1	Moga	1	1	1	1	1	3	1	1	1	11
2	Bagha Purana	1	0	1	1	1	1	1	1	1	8
3	Dharmkot	0	1	3	1	0	0	0	0	0	5
4	Nihal Singh Wala	0	1	0	0	0	0	0	0	0	1
5	Badhni Kalan	1	0	1	1	1	1	1	1	0	7
6	Kot Ise Khan	1	0	1	1	1	0	1	1	0	6
7	Fatehgarh Panjtoor	0	0	0	0	0	0	0	0	0	0
	Sub-Total	4	3	7	5	4	5	4	4	2	38
15. Rupnagar											
1	Rupnagar	1	3	1	1	1	1	0	1	0	9
2	Morinda	1	0	1	1	1	1	0	0	0	5
3	Anadpur Sahib	1	0	1	1	1	1	0	0	0	5
4	Nangal	1	1	1	1	1	1	0	0	0	6
5	Chamkaur Sahib	1	2	1	1	2	2	2	0	0	11
6	Shri Kiratpur Sahib	1	1	1	1	0	1	1	1	0	7
	Sub-Total	6	7	6	6	6	7	3	2	0	43
16. Sahibzada Ajit Singh Nagar											
1	S.A.S. Nagar	2	7	1	1	2	1	1	1	1	17
2	Kurali	1	0	1	1	1	1	1	0	0	6
3	Kharar	1	1	1	1	1	1	1	1	0	8
4	Dera Bassi	1	0	1	1	1	1	1	1	0	7
5	Zirakpur	1	1	1	0	1	0	0	0	0	4
6	Naya-Gaon	0	1	0	0	1	0	1	0	0	3
7	Banur	1	0	1	0	2	2	1	1	0	8
8	Lalru	1	0	1	0	1	0	1	1	0	5
	Sub-Total	8	10	7	4	10	6	7	5	1	58
17. Bathinda											
1	Bathinda	1	1	1	1	1	1	1	1	0	8
2	Bhucho	1	1	1	0	1	1	1	1	0	7
3	Goniana	1	1	1	1	1	1	1	1	0	8
4	Kot Fattah	0	1	0	0	0	0	0	0	0	1
5	Maur	1	0	1	1	1	1	1	1	0	7
6	Rama	1	0	0	0	1	1	1	1	0	5
7	Rampura Phool	1	1	1	1	1	1	1	1	0	8
8	Sangat	1	1	1	1	1	1	1	1	0	8
9	Talwandi Sabo	1	1	1	1	1	1	1	1	0	8
10	Bhgta	1	1	1	1	1	1	1	1	0	8
11	Kot Shamir	0	1	0	0	0	0	0	0	0	1
12	Lehra Mohabbat	1	1	1	1	0	1	0	1	0	6
13	Nathana	1	1	1	1	1	1	1	1	0	8
14	Chowke	0	1	0	0	0	0	0	0	0	1
15	Rampura	0	1	0	1	0	0	0	0	0	2
16	Balianwali	1	1	1	1	1	0	1	1	0	7
17	Mandi Kalan	0	1	1	1	0	0	0	0	0	3
18	Maluka	0	1	0	0	0	0	0	0	0	1
19	Bhai Rupa	1	0	0	0	0	1	0	0	0	2
20	Kotha Guru	0	1	0	0	0	0	0	0	0	1
21	Mehraj	1	1	2	2	1	1	0	1	0	9
	Sub-Total	14	18	14	14	12	13	11	13	0	109

SN/ Name of the District	Name of the Municipality/ Municipal Corpn.	Govt. Institutions									
		General Hospitals	Dispen- saries	Maternity & Child Health Centres	Family Planning Centres	X-ray Clinics	Patho- logical Labo- ratories etc.	Dental Clinics	T.B. Clinics	Others	Total
1/2	3	4	5	6	7	8	9	10	11	12	13
18. Jalandhar											
1	Adampur	0	1	0	1	1	1	1	0	0	5
2	Alawalpur	0	1	0	1	0	0	0	0	0	2
3	Jalandhar	4	20	1	2	3	3	3	1	1	38
4	Kartarpur	0	1	1	1	1	0	1	0	0	5
5	Nakodar	1	1	0	1	1	1	1	0	1	7
6	Noor Mahal	1	1	0	1	0	0	1	0	0	4
7	Philaur	2	1	1	1	1	2	3	1	0	12
8	Shahkot	1	1	1	1	1	1	1	1	0	8
9	Goraya	0	2	0	1	0	0	0	0	0	3
10	Bhogpur	0	1	0	1	0	1	0	0	0	3
11	Lohian Khas	1	0	1	1	0	0	0	0	0	3
12	Mehatpur	1	0	1	1	0	1	1	1	0	6
13	Bilga	1	0	1	1	0	0	1	1	0	5
	Sub-Total	12	30	7	14	8	10	13	5	2	101
19. Sangrur											
1	Malerkotla	1	3	1	1	1	1	1	1	0	10
2	Sangrur	1	4	1	1	2	1	2	1	1	14
3	Sunam	1	2	1	1	1	1	1	1	0	9
4	Dhuri	1	2	1	1	1	1	1	1	0	9
5	Longowal	1	0	1	1	1	1	1	1	1	8
6	Ahmedgarh	1	1	1	1	1	1	1	1	1	9
7	Lehragaga	1	0	1	1	1	1	1	1	1	8
8	Bhiwanigarh	1	2	1	1	1	1	1	1	1	10
9	Khanauri	1	0	1	1	0	1	0	0	1	5
10	Cheema	1	0	1	1	1	1	0	1	0	6
11	Dirba	1	0	0	1	0	0	0	0	0	2
12	Moonak	1	0	1	1	1	1	1	1	1	8
13	Amargarh	1	0	1	0	1	1	1	0	0	5
	Sub-Total	13	14	12	12	12	12	11	10	7	103
20. Barnala											
1	Barnala	1	2	1	1	1	1	1	1	0	9
2	Dhanoula	1	0	1	1	3	7	6	1	0	20
3	Bhadaur	0	0	1	1	0	0	0	0	1	3
4	Tapa	0	0	1	1	1	0	0	0	1	4
5	Handiaya	0	1	0	1	0	0	0	0	0	2
	Sub-Total	2	3	4	5	5	8	7	2	2	38
21. Fazilka											
1	Jalalabad	1	1	1	0	1	1	1	1	0	7
2	Fazilka	1	1	1	1	1	1	1	1	1	9
3	Abohar	1	1	1	2	1	1	1	1	1	10
4	Arni wala Sheikh Suban	0	0	0	0	0	0	0	0	0	0
	Sub-Total	3	3	3	3	3	3	3	3	2	26
22. Pathankot											
1	Pathankot	1	4	1	1	1	1	1	1	0	11
2	sujanpur	1	0	1	1	1	1	1	1	0	7
3	Narot Jaimal Singh	0	1	0	0	0	0	0	0	0	1
	Sub-Total	2	5	2	2	2	2	2	2	0	19
	Grand Total	167	225	143	139	132	144	138	91	28	1207

Vital and Health Statistics

Table No. 4.1 No. of Allopathic Hospitals, Dispensaries and Other Clinics 2019-20

SN/ Name of the District	Name of the Municipality/ Municipal Corpn.	Municipal Institutions									
		General Hospitals	Dispensaries	Maternity & Child Health Centres	Family Planning Centres	X-ray Clinics	Pathological Laboratories etc.	Dental Clinics	T.B. Clinics	Others	Total
1/2	3	4	5	6	7	8	9	10	11	12	13
1. Kapurthala											
1	Kapurthala	0	0	0	0	0	0	0	0	0	0
2	Phagwara	0	0	0	0	0	0	0	0	0	0
3	Sultanpur Lodhi	0	0	0	0	0	0	0	0	0	0
4	Dhilwan	0	0	0	0	0	0	0	0	0	0
5	Begowal	0	0	0	0	0	0	0	0	0	0
6	Bhulath	0	0	0	0	0	0	0	0	0	0
7	Nadala	0	0	0	0	0	0	0	0	0	0
	Sub-Total	0	0	0	0	0	0	0	0	0	0
2. Fatehgarh Sahib											
1	Amlah	0	0	0	0	0	0	0	0	0	0
2	Sirhind	0	0	0	0	0	0	0	0	0	0
3	Gobindgarh	0	0	0	0	0	0	0	0	0	0
4	Bassi Pathana	0	0	0	0	0	0	0	0	0	0
5	Khamano	0	0	0	0	0	0	0	0	0	0
	Sub-Total	0	0	0	0	0	0	0	0	0	0
3. Mansa											
1	Mansa	0	0	0	0	0	0	0	0	0	0
2	Budhlada	0	0	0	0	0	0	0	0	0	0
3	Bareta	0	0	0	0	0	0	0	0	0	0
4	Bhikhi	0	0	0	0	0	0	0	0	0	0
5	Sardulgarh	0	0	0	0	0	0	0	0	0	0
6	Joga	0	0	0	0	0	0	0	0	0	0
7	Boha	0	0	0	0	0	0	0	0	0	0
	Sub-Total	0	0	0	0	0	0	0	0	0	0
4. Firozpur											
1	Firozpur	0	0	0	0	0	0	0	0	0	0
2	Talwandi Bhai	0	0	0	0	0	0	0	0	0	0
3	Zira	0	0	0	0	0	0	0	0	0	0
4	Guru Har Sahai	0	0	0	0	0	0	0	0	0	0
5	Makhu	0	0	0	0	0	0	0	0	0	0
6	Mudakki	0	0	0	0	0	0	0	0	0	0
7	Malanwali khas	0	0	0	0	0	0	0	0	0	0
8	Mamdot	0	0	0	0	0	0	0	0	0	0
	Sub-Total	0	0	0	0	0	0	0	0	0	0
5. Ludhiana											
1	Ludhiana	0	6	0	0	0	0	0	0	0	6
2	Samrala	0	0	0	0	0	0	0	0	0	0
3	Khanna	0	0	0	0	0	0	0	0	0	0
4	Doraha	0	0	0	0	0	0	0	0	0	0
5	Jagraon	0	0	0	0	0	0	0	0	0	0
6	Raikot	0	0	0	0	0	0	0	0	0	0
7	Payal	0	0	0	0	0	0	0	0	0	0
8	Machhiwara	0	0	0	0	0	0	0	0	0	0
9	Mulanpur	0	0	0	0	0	0	0	0	0	0
10	Maloud	0	0	0	0	0	0	0	0	0	0
11	Sahnawal	0	0	0	0	0	0	0	0	0	0
	Sub-Total	0	6	0	0	0	0	0	0	0	6
6. Patiala											
1	Ghagga	0	0	0	0	0	0	0	0	0	0
2	Ghanaur	0	0	0	0	0	0	0	0	0	0
3	Nabha	0	0	0	0	0	0	0	0	0	0
4	Patiala	0	0	0	0	0	0	0	0	0	0
5	Patran	0	0	0	0	0	0	0	0	0	0
6	Rajpura	0	0	0	0	0	0	0	0	0	0
7	Samana	0	0	0	0	0	0	0	0	0	0
8	Sanaur	0	0	0	0	0	0	0	0	0	0
9	Bhadson	0	0	0	0	0	0	0	0	0	0
	Sub-Total	0	0	0	0	0	0	0	0	0	0
7. Amritsar											
1	Amritsar	0	2	11	5	0	0	1	0	0	19
2	Jandiala	0	0	0	0	0	0	0	0	0	0
3	Ramdass	0	0	0	0	0	0	0	0	0	0
4	Majitha	0	0	0	0	0	0	0	0	0	0
5	Rayya	0	0	0	0	0	0	0	0	0	0
6	Raja Sansi	0	0	0	0	0	0	0	0	0	0
7	Ajnala	0	0	0	0	0	0	0	0	0	0
	Sub-Total	0	2	11	5	0	0	1	0	0	19

SN/ Name of the District	Name of the Municipality/ Municipal Corpn.	Municipal Institutions									
		General Hospitals	Dispensaries	Maternity & Child Health Centres	Family Planning Centres	X-ray Clinics	Pathological Laboratories etc.	Dental Clinics	T.B. Clinics	Others	Total
1/2	3	4	5	6	7	8	9	10	11	12	13
17. Bathinda											
1	Bathinda	0	0	0	0	0	0	0	0	0	0
2	Bhucho	0	0	0	0	0	0	0	0	0	0
3	Goniana	0	0	0	0	0	0	0	0	0	0
4	Kot Fattah	0	0	0	0	0	0	0	0	0	0
5	Maur	0	0	0	0	0	0	0	0	0	0
6	Rama	0	0	0	0	0	0	0	0	0	0
7	Rampura Phool	0	0	0	0	0	0	0	0	0	0
8	Sangat	0	0	0	0	0	0	0	0	0	0
9	Talwandi Sabo	0	0	0	0	0	0	0	0	0	0
10	Bhgta	0	0	0	0	0	0	0	0	0	0
11	Kot Shamir	0	0	0	0	0	0	0	0	0	0
12	Lehra Mohabbat	0	0	0	0	0	0	0	0	0	0
13	Nathana	0	0	0	0	0	0	0	0	0	0
14	Chowke	0	0	0	0	0	0	0	0	0	0
15	Rampura	0	0	0	0	0	0	0	0	0	0
16	Balianwali	0	0	0	0	0	0	0	0	0	0
17	Mandi Kalan	0	0	0	0	0	0	0	0	0	0
18	Maluka	0	0	0	0	0	0	0	0	0	0
19	Bhai Rupa	0	0	0	0	0	0	0	0	0	0
20	Kotha Guru	0	0	0	0	0	0	0	0	0	0
21	Mehraj	0	0	0	0	0	0	0	0	0	0
	Sub-Total	0	0	0	0	0	0	0	0	0	0
18. Jalandhar											
1	Adampur	0	0	0	0	0	0	0	0	0	0
2	Alawalpur	0	0	0	0	0	0	0	0	0	0
3	Jalandhar	0	0	0	0	0	0	0	0	0	0
4	Kartarpur	0	0	0	0	0	0	0	0	0	0
5	Nakodar	0	0	0	0	0	0	0	0	0	0
6	Noor Mahal	0	0	0	0	0	0	0	0	0	0
7	Philaur	0	0	0	0	0	0	0	0	0	0
8	Shahkot	0	0	0	0	0	0	0	0	0	0
9	Goraya	0	0	0	0	0	0	0	0	0	0
10	Bhogpur	0	0	0	0	0	0	0	0	0	0
11	Lohian Khas	0	0	0	0	0	0	0	0	0	0
12	Mehatpur	0	0	0	0	0	0	0	0	0	0
13	Bilga	0	0	0	0	0	0	0	0	0	0
	Sub-Total	0	0	0	0	0	0	0	0	0	0
19. Sangrur											
1	Malerkotla	0	0	0	0	0	0	0	0	0	0
2	Sangrur	0	0	0	0	0	0	0	0	0	0
3	Sunam	0	0	0	0	0	0	0	0	0	0
4	Dhuri	0	0	0	0	0	0	0	0	0	0
5	Longowal	0	0	0	0	0	0	0	0	0	0
6	Ahmedgarh	0	0	0	0	0	0	0	0	0	0
7	Lehragaga	0	0	0	0	0	0	0	0	0	0
8	Bhiwanigarh	0	0	0	0	0	0	0	0	0	0
9	Khanauri	0	0	0	0	0	0	0	0	0	0
10	Cheema	0	0	0	0	0	0	0	0	0	0
11	Dirba0	0	0	0	0	0	0	0	0	0	0
12	Moonak	0	0	0	0	0	0	0	0	0	0
13	Amargarh	0	0	0	0	0	0	0	0	0	0
	Sub-Total	0	0	0	0	0	0	0	0	0	0
20. Barnala											
1	Barnala	0	0	0	0	0	0	0	0	0	0
2	Dhanoula	0	0	0	0	0	0	0	0	0	0
3	Bhadaur	0	0	0	0	0	0	0	0	0	0
4	Tapa	0	0	0	0	0	0	0	0	0	0
5	Handiaya	0	0	0	0	0	0	0	0	0	0
	Sub-Total	0	0	0	0	0	0	0	0	0	0
21. Fazilka											
1	Abohar	0	0	0	0	0	0	0	0	0	0
2	Jalalabad	0	0	0	0	0	0	0	0	0	0
3	Fazilka	0	0	0	0	0	0	0	0	0	0
4	Arniwala Sheikh Suban	0	0	0	0	0	0	0	0	0	0
	Sub-Total	0	0	0	0	0	0	0	0	0	0
22. Pathankot											
1	Pathankot	0	0	0	0	0	0	0	0	0	0
2	sujanpur	0	0	0	0	0	0	0	0	0	0
3	Narot Jaimal Singh	0	0	0	0	0	0	0	0	0	0
	Sub-Total	0	0	0	0	0	0	0	0	0	0
	Grand Total	0	8	11	5	0	0	1	0	0	25

SN/ Name of the District	Name of the Municipality/ Municipal Corpn.	Aided Institutions									
		General Hospitals	Dispensaries	Maternity & Child Health Centres	Family Planning Centres	X-ray Clinics	Pathological Laboratories etc.	Dental Clinics	T.B. Clinics	Others	Total
1/2	3	4	5	6	7	8	9	10	11	12	13
17. Bathinda											
1	Bathinda	0	0	0	0	0	0	0	0	0	0
2	Bhucho	0	0	0	0	0	0	0	0	0	0
3	Goniana	0	0	0	0	0	0	0	0	0	0
4	Kot Fattah	0	0	0	0	0	0	0	0	0	0
5	Maur	0	0	0	0	0	0	0	0	0	0
6	Rama	0	0	0	0	0	0	0	0	0	0
7	Rampura Phool	0	0	0	0	0	0	0	0	0	0
8	Sangat	0	0	0	0	0	0	0	0	0	0
9	Talwandi Sabo	0	0	0	0	0	0	0	0	0	0
10	Bhgta	0	0	0	0	0	0	0	0	0	0
11	Kot Shamir	0	0	0	0	0	0	0	0	0	0
12	Lehra Mohabbat	0	0	0	0	0	0	0	0	0	0
13	Nathana	0	0	0	0	0	0	0	0	0	0
14	Chowke	0	0	0	0	0	0	0	0	0	0
15	Rampura	0	0	0	0	0	0	0	0	0	0
16	Balianwali	1	0	0	0	0	0	0	0	0	1
17	Mandi Kalan	0	0	0	0	0	0	0	0	0	0
18	Maluka	0	0	0	0	0	0	0	0	0	0
19	Bhai Rupa	0	0	0	0	0	0	0	0	0	0
20	Kotha Guru	0	0	0	0	0	0	0	0	0	0
21	Mehraj	0	0	0	0	0	0	0	0	0	0
	Sub-Total	1	0	0	0	0	0	0	0	0	1
18. Jalandhar											
1	Adampur	0	0	0	0	0	0	0	0	0	0
2	Alawalpur	0	0	0	0	0	0	0	0	0	0
3	Jalandhar	1	14	4	4	0	0	0	0	0	23
4	Kartarpur	0	0	0	0	0	0	0	0	0	0
5	Nakodar	0	0	0	0	0	0	0	0	0	0
6	Noor Mahal	0	0	0	0	0	0	0	0	0	0
7	Philaur	0	0	0	0	0	0	0	0	0	0
8	Shahkot	0	0	0	0	0	0	0	0	0	0
9	Goraya	0	0	0	0	0	0	0	0	0	0
10	Bhogpur	0	0	0	0	0	0	0	0	0	0
11	Lohian Khas	0	0	0	0	0	0	0	0	0	0
12	Mehatpur	0	0	0	0	0	0	0	0	0	0
13	Bilga	0	0	0	0	0	0	0	0	0	0
	Sub-Total	1	14	4	4	0	0	0	0	0	23
19. Sangrur											
1	Malerkotla	0	0	0	0	0	0	0	0	0	0
2	Sangrur	0	0	0	0	0	0	0	0	0	0
3	Sunam	0	0	0	0	0	0	0	0	0	0
4	Dhuri	0	0	0	0	0	0	0	0	0	0
5	Longowal	0	0	0	0	0	0	0	0	0	0
6	Ahmedgarh	0	0	0	0	0	0	0	0	0	0
7	Lehragaga	0	0	0	0	0	0	0	0	0	0
8	Bhiwanigarh	0	0	0	0	0	0	0	0	0	0
9	Khanauri	0	0	0	0	0	0	0	0	0	0
10	Cheema	0	0	0	0	0	0	0	0	0	0
11	Dirba	0	0	0	0	0	0	0	0	0	0
12	Moonak	0	0	0	0	0	0	0	0	0	0
13	Amargarh	0	0	0	0	0	0	0	0	0	0
	Sub-Total	0	0	0	0	0	0	0	0	0	0
20. Barnala											
1	Barnala	0	0	0	0	0	0	0	0	0	0
2	Dhanoula	0	0	0	0	0	0	0	0	0	0
3	Bhadaur	0	0	0	0	0	0	0	0	0	0
4	Tapa	0	0	0	0	0	0	0	0	0	0
5	Handiaya	0	0	0	0	0	0	0	0	0	0
	Sub-Total	0	0	0	0	0	0	0	0	0	0
21. Fazilka											
1	Abohar	0	0	0	0	0	0	0	0	0	0
2	Jalalabad	0	0	0	0	0	0	0	0	0	0
3	Fazilka	0	0	0	0	0	0	0	0	0	0
4	Arniwala Sheikh Suban	0	0	0	0	0	0	0	0	0	0
	Sub-Total	0	0	0	0	0	0	0	0	0	0
22. Pathankot											
1	Pathankot	0	0	0	0	0	0	0	0	0	0
2	Sujanpur	0	0	0	0	0	0	0	0	0	0
3	Narot Jaimal Singh	0	0	0	0	0	0	0	0	0	0
	Sub-Total	0	0	0	0	0	0	0	0	0	0
	Grand Total	5	19	4	5	5	2	2	1	0	43

Vital and Health Statistics

Table No. 4.3 No. of Ayurvedic/Unani Hospitals, Dispensaries and Other Facilities (Government) 2019-20

SN/ Name of the District	Name of the Municipality/ Municipal Corpn.	Hospitals	Dispensaries	Health Centres	Beds	Patients Treated	
						Indoor	Outdoor
1/2	3	4	5	6	7	8	9
1. Kapurthala							
1	Kapurthala	0	4	0	0	0	31898
2	Phagwara	0	2	0	0	0	27709
3	Sultanpur Lodhi	0	1	1	0	0	2972
4	Dhilwan	0	1	0	0	0	7020
5	Begowal	0	1	0	0	0	2540
6	Bhulath	0	1	0	0	0	9288
7	Nadala	0	0	0	0	0	0
	Sub-Total	0	10	1	0	0	81427
2. Fatehgarh Sahib							
1	Amloh	0	0	0	0	0	0
2	Sirhind	0	2	0	0	0	13781
3	Gobindgarh	0	1	0	0	0	6698
4	Bassi Pathana	0	0	0	0	0	0
5	Khamano	0	1	0	0	0	7667
	Sub-Total	0	4	0	0	0	28146
3. Mansa							
1	Mansa	0	1	0	0	0	10494
2	Budhlada	0	0	0	0	0	0
3	Bareta	0	1	0	0	0	8104
4	Bhikhi	0	0	0	0	0	0
5	Sardulgarh	0	0	0	0	0	0
6	joga	0	0	0	0	0	0
7	Boha	0	0	0	0	0	0
	Sub-Total	0	2	0	0	0	18598
4. Firozpur							
1	Firozpur	0	1	0	0	0	7237
2	Talwandi Bhai	0	1	0	0	0	2256
3	Zira	0	1	0	0	0	5970
4	Guru Har Sahai	0	0	0	0	0	0
5	Makhu	0	1	0	0	0	6207
6	Mudakki	0	0	0	0	0	0
7	Malanwali khas	0	0	0	0	0	0
8	Mamdot	0	0	0	0	0	0
	Sub-Total	0	4	0	0	0	21670
5. Ludhiana							
1	Ludhiana	1	6	1	50	0	62206
2	Samrala	0	1	0	0	0	5396
3	Khanna	0	0	1	0	0	5863
4	Doraha	0	0	0	0	0	0
5	Jagraon	0	0	1	0	0	4252
6	Raikot	0	1	0	0	0	4963
7	Payal	0	1	0	0	0	6116
8	Machhiwara	0	0	0	0	0	0
9	Mulanpur	0	0	0	0	0	0
10	Maloud	0	0	0	0	0	0
11	Sahnewal	0	0	0	0	0	0
	Sub-Total	1	9	3	50	0	88796
6. Patiala							
1	Ghagga	0	1	0	0	0	9812
2	Ghanaur	0	0	0	0	0	0
3	Nabha	0	1	0	5	0	5350
4	Patiala	2	3	0	106	14222	134123
5	Patran	0	0	0	0	0	0
6	Rajpura	0	1	0	0	0	9810
7	Samana	0	1	0	0	0	32423
8	Sanaur	0	1	0	0	0	10525
9	Bhadson	0	0	0	0	0	0
	Sub-Total	2	8	0	111	14222	202043
7. Amritsar							
1	Amritsar	0	3	1	0	0	47154
2	Jandiala	0	0	0	0	0	0
3	Ramdas	0	0	0	0	0	0
4	Majitha	0	0	0	0	0	0
5	Rayya	0	0	0	0	0	0
6	Raja Sansi	0	0	0	0	0	0
7	Ajnala	0	0	0	0	0	0
	Sub-Total	0	3	1	0	0	47154

SN/ Name of the District	Name of the Municipality/ Municipal Corpn.	Hospitals	Dispensaries	Health Centres	Beds	Patients Treated	
						Indoor	Outdoor
1/2	3	4	5	6	7	8	9
8. Tarn Taran							
1	Tarn Taran	0	0	0	0	0	0
2	Patti	0	0	0	0	0	0
3	Khemkaran	0	0	0	0	0	0
4	Bhikhiwind	0	0	0	0	0	0
	Sub-Total	0	0	0	0	0	0
9. Hoshiarpur							
1	Sham Churasi	0	0	0	0	0	0
2	Hoshiarpur	0	2	0	0	0	13207
3	Hariyana	0	0	0	0	0	0
4	Gardhiwal	0	0	0	0	0	0
5	Garh Shankar	0	0	0	0	0	0
6	Tanda	0	1	0	0	0	14002
7	Talwara	0	1	0	0	0	3470
8	Dasuya	0	0	0	0	0	0
9	Mukerian	0	0	0	0	0	0
10	Mahilpur	0	0	0	0	0	0
	Sub-Total	0	4	0	0	0	30679
10. Shaheed Bhagat Singh Nagar							
1	S.B.S. Nagar	0	0	0	0	0	0
2	Banga	0	0	0	0	0	0
3	Balachaur	0	0	0	0	0	0
4	Rahon	0	0	0	0	0	0
	Sub-Total	0	0	0	0	0	0
11. Gurdaspur							
1	Gurdaspur	0	1	1	0	0	50430
2	Dhariwal	0	0	0	0	0	0
3	Dina Nagar	0	0	0	0	0	0
4	Batala	0	0	1	0	0	47830
5	Shri Har Gobindpur	0	0	0	0	0	0
6	Qadian	0	0	0	0	0	0
7	Fatehgarh Churian	0	0	0	0	0	0
8	Dera Baba Nanak	0	0	0	0	0	0
	Sub-Total	0	1	2	0	0	98260
12. Faridkot							
1	Faridkot	0	1	1	5	0	16251
2	Kotkapura	0	0	0	0	0	0
3	Jaitu	0	0	0	0	0	0
	Sub-Total	0	1	1	5	0	16251
13. Muktsar							
1	Muktsar	1	1	1	15	397	4705
2	Malout	1	1	0	0	0	85
3	Gidderbaha	1	0	0	0	0	91
4	Bariwala	0	0	0	0	0	0
	Sub-Total	3	2	1	15	397	4881
14. Moga							
1	Moga	2	2	0	0	0	16826
2	Bagha Purana	0	0	0	0	0	0
3	Dharmkot	0	0	0	0	0	0
4	Nihal Singh Wala	0	0	0	0	0	0
5	Badhni Kalan	0	0	0	0	0	0
6	Kot Ise Khan	1	1	0	0	0	7728
7	Fatehgarh Panjtoor	0	0	0	0	0	0
	Sub-Total	3	3	0	0	0	24554
15. Rupnagar							
1	Rupnagar	0	2	0	0	0	15787
2	Morinda	0	0	0	0	0	0
3	Anadpur Sahib	0	0	0	0	0	0
4	Nangal	0	1	0	0	0	1399
5	Chamkaur Sahib	0	0	0	0	0	0
6	Shri Kiratpur Sahib	0	0	0	0	0	0
	Sub-Total	0	3	0	0	0	17186
16. Sahibzada Ajit Singh Nagar							
1	S.A.S. Nagar	0	4	0	0	0	34100
2	Kurali	0	6	0	0	0	44941
3	Kharar	0	2	0	0	0	11842
4	Dera Bassi	0	6	0	0	0	36185
5	Zirakpur	0	1	0	0	0	8177
6	Naya-Gaon	0	2	0	0	0	13231
7	Banur	0	3	0	0	0	16965
8	Lalru	0	1	0	0	0	6052
	Sub-Total	0	25	0	0	0	171493

SN/ Name of the District	Name of the Municipality/ Municipal Corpn.	Hospitals	Dispensaries	Health Centres	Beds	Patients Treated	
						Indoor	Outdoor
1/2	3	4	5	6	7	8	9
17. Bathinda							
1	Bathinda	1	2	0	50	82	43255
2	Bhucho	0	0	0	0	0	0
3	Goniana	0	0	0	0	0	0
4	Kot Fattah	0	1	0	2	0	5976
5	Maur	0	0	1	5	0	3714
6	Rama	0	1	0	0	0	3596
7	Rampura Phool	0	0	0	0	0	0
8	Sangat	0	0	0	0	0	0
9	Talwandi Sabo	0	0	0	0	0	0
10	Bhgta	0	0	0	0	0	0
11	Kot Shamir	0	0	0	0	0	0
12	Lehra Mohabbat	0	0	0	0	0	0
13	Nathana	0	0	0	0	0	0
14	Chowke	0	0	0	0	0	0
15	Rampura	0	1	0	0	0	8701
16	Balianwali	0	0	0	0	0	0
17	Mandi Kalan	0	0	0	0	0	0
18	Maluka	0	0	0	0	0	0
19	Bhai Rupa	0	0	0	0	0	0
20	Kotha Guru	0	1	0	0	0	4093
21	Mehraj	0	0	0	0	0	0
	Sub-Total	1	6	1	57	82	69335
18. Jalandhar							
1	Adampur	0	0	0	0	0	0
2	Alawalpur	0	0	0	0	0	0
3	Jalandhar	1	10	0	0	0	61303
4	Kartarpur	0	0	0	0	0	0
5	Nakodar	0	1	0	0	0	4767
6	Noor Mahal	0	1	0	0	0	3815
7	Philaur	0	1	0	0	0	3946
8	Shahkot	0	0	0	0	0	0
9	Goraya	0	0	0	0	0	0
10	Bhogpur	0	0	0	0	0	0
11	Lohian Khas	0	0	0	0	0	0
12	Mehatpur	0	0	0	0	0	0
13	Bilga	0	0	0	0	0	0
	Sub-Total	1	13	0	0	0	73831
19. Sangrur							
1	Malerkotla	0	1	0	0	0	6139
2	Sangrur	0	2	0	0	0	25471
3	Sunam	0	1	0	0	0	4510
4	Dhuri	0	1	0	0	0	11727
5	Longowal	0	1	0	0	0	6358
6	Ahmedgarh	0	0	0	0	0	0
7	Lehragaga	0	0	0	0	0	0
8	Bhiwanigarh	0	1	0	0	0	10553
9	Khanauri	0	1	0	0	0	4376
10	Cheema	0	0	0	0	0	0
11	Dirba	0	1	0	0	0	4083
12	Moonak	0	0	0	0	0	0
13	Amargarh	0	1	0	0	0	7731
	Sub-Total	0	10	0	0	0	80948
20. Barnala							
1	Barnala	0	1	0	0	0	11168
2	Dhanoula	0	0	0	0	0	0
3	Bhadaur	0	0	0	0	0	0
4	Tapa	0	0	0	0	0	0
5	Handiaya	0	0	0	0	0	0
	Sub-Total	0	1	0	0	0	11168
21. Fazilka							
1	Jalalabad	0	0	0	0	0	0
2	Fazilka	0	0	0	0	0	0
3	Abohar	0	1	0	0	0	8270
4	Arni wala Sheikh Suban	0	0	0	0	0	0
	Sub-Total	0	1	0	0	0	8270
22. Pathankot							
1	Pathankot	0	1	0	0	0	3218
2	sujanpur	0	0	0	0	0	0
3	Narot Jaimal Singh	0	0	0	0	0	0
	Sub-Total	0	1	0	0	0	3218
	Grand Total	11	111	10	238	14701	1097908

Vital and Health Statistics

Table No. 4.4 No. of Homeopathic Hospitals, Dispensaries and Other Facilities (Government) 2019-20

SN/ Name of the District	Name of the Municipality/ Municipal Corpn.	Hospitals	Dispensaries	Health Centres	Beds	Patients Treated	
						Indoor	Outdoor
1/2	3	4	5	6	7	8	9
1. Kapurthala							
1	Kapurthala	0	1	0	0	0	20399
2	Phagwara	0	1	0	0	0	17189
3	Sultanpur Lodhi	0	1	0	0	0	4830
4	Dhilwan	0	0	0	0	0	0
5	Begowal	0	0	0	0	0	0
6	Bhulath	0	0	0	0	0	0
7	Nadala	0	0	0	0	0	0
	Sub-Total	0	3	0	0	0	42418
2. Fatehgarh Sahib							
1	Amloh	0	0	0	0	0	0
2	Sirhind	0	2	0	0	0	26947
3	Gobindgarh	0	1	0	0	0	15800
4	Bassi Pathana	0	1	0	0	0	14780
5	Khamano	0	1	0	0	0	9800
	Sub-Total	0	5	0	0	0	67327
3. Mansa							
1	Mansa	0	1	0	0	0	12682
2	Budhlada	0	0	0	0	0	0
3	Bareta	0	0	0	0	0	0
4	Bhikhi	0	1	0	0	0	15207
5	Sardulgarh	0	0	0	0	0	0
6	joga	0	0	0	0	0	0
7	Boha	0	0	0	0	0	0
	Sub-Total	0	2	0	0	0	27889
4. Firozpur							
1	Firozpur	0	1	0	0	0	13207
2	Talwandi Bhai	0	0	0	0	0	0
3	Zira	0	1	0	0	0	8290
4	Guru Har Sahai	0	1	0	0	0	10765
5	Makhu	0	0	0	0	0	0
6	Mudakki	0	0	0	0	0	0
7	Malanwali khas	0	0	0	0	0	0
8	Mmdot	0	0	0	0	0	0
	Sub-Total	0	3	0	0	0	32262
5. Ludhiana							
1	Ludhiana	0	2	0	0	0	30045
2	Samrala	0	1	0	0	0	16841
3	Khanna	0	0	0	0	0	0
4	Doraha	0	0	0	0	0	0
5	Jagraon	0	1	0	0	0	11704
6	Raikot	0	0	0	0	0	0
7	Payal	0	0	0	0	0	0
8	Machhiwara	0	1	0	0	0	21498
9	Mulanpur	0	1	0	0	0	20017
10	Maloud	0	0	0	0	0	0
11	Sahnawal	0	1	0	0	0	23367
	Sub-Total	0	7	0	0	0	123472
6. Patiala							
1	Ghagga	0	0	0	0	0	0
2	Ghanaur	0	0	0	0	0	0
3	Nabha	0	1	0	0	0	32595
4	Patiala	0	2	0	0	0	212412
5	Patran	0	0	0	0	0	0
6	Rajpura	0	1	0	0	0	35711
7	Samana	0	1	0	0	0	45398
8	Sanaur	0	0	0	0	0	0
9	Bhadson	0	0	0	0	0	0
	Sub-Total	0	5	0	0	0	326116
7. Amritsar							
1	Amritsar	0	1	0	0	0	18910
2	Jandiala	0	1	0	0	0	12410
3	Ramdas	0	0	0	0	0	0
4	Majitha	0	1	0	0	0	4565
5	Rayya	0	0	0	0	0	0
6	Raja Sansi	0	0	0	0	0	0
7	Ajnala	0	0	0	0	0	0
	Sub-Total	0	3	0	0	0	35885

SN/ Name of the District	Name of the Municipality/ Municipal Corpn.	Hospitals	Dispensaries	Health Centres	Beds	Patients Treated	
						Indoor	Outdoor
1/2	3	4	5	6	7	8	9
8. Tarn Taran							
1	Tarn Taran	0	2	0	0	0	21409
2	Patti	0	2	0	0	0	9590
3	Khemkaran	0	0	0	0	0	0
4	Bhikhiwind	0	0	0	0	0	0
	Sub-Total	0	4	0	0	0	30999
9. Hoshiarpur							
1	Sham Churasi	0	0	0	0	0	0
2	Hoshiarpur	0	1	0	0	0	15580
3	Hariyana	0	0	0	0	0	0
4	Gardhiwal	0	0	0	0	0	0
5	Garh Shankar	0	1	0	0	0	1667
6	Tanda	0	1	0	0	0	8635
7	Talwara	0	0	0	0	0	0
8	Dasuya	0	1	0	0	0	10750
9	Mukerian	0	1	0	0	0	8875
10	Mahilpur	0	0	0	0	0	0
	Sub-Total	0	5	0	0	0	45507
10. Shaheed Bhagat Singh Nagar							
1	S.B.S. Nagar	1	0	0	0	0	13342
2	Banga	0	0	0	0	0	0
3	Balachaur	1	0	0	0	0	10882
4	Rahon	0	0	0	0	0	0
	Sub-Total	2	0	0	0	0	24224
11. Gurdaspur							
1	Gurdaspur	0	1	0	0	0	14335
2	Dhariwal	0	0	0	0	0	0
3	Dina Nagar	0	1	0	0	0	9510
4	Batala	0	1	0	0	0	6332
5	Shri Har Gobindpur	0	0	0	0	0	0
6	Qadian	0	0	0	0	0	0
7	Fatehgarh Churian	0	0	0	0	0	0
8	Dera Baba Nanak	0	0	0	0	0	0
	Sub-Total	0	3	0	0	0	30177
12. Faridkot							
1	Faridkot	0	1	0	0	0	13005
2	Kotkapura	0	1	0	0	0	9915
3	Jaitu	0	0	0	0	0	0
	Sub-Total	0	2	0	0	0	22920
13. Muktsar							
1	Muktsar	0	0	0	0	0	0
2	Malout	2	1	2	20	0	127
3	Gidderbaha	0	1	0	5	0	120
4	Bariwala	0	0	0	0	0	0
	Sub-Total	2	2	2	25	0	247
14. Moga							
1	Moga	1	0	0	0	0	20360
2	Bagha Purana	0	3	0	0	0	0
3	Dharmkot	0	0	0	0	0	0
4	Nihal Singh Wala	0	0	0	0	0	0
5	Badhni Kalan	0	0	0	0	0	0
6	Kot Ise Khan	0	0	0	0	0	0
7	Fatehgarh Panjtoor	0	0	0	0	0	0
	Sub-Total	1	3	0	0	0	20360
15. Rupnagar							
1	Rupnagar	0	2	0	0	0	21100
2	Morinda	0	1	0	0	0	21111
3	Anadpur Sahib	0	1	0	0	0	3301
4	Nangal	0	1	0	0	0	0
5	Chamkaur Sahib	0	1	0	0	0	4444
6	Shri Kiratpur Sahib	0	1	0	0	0	1912
	Sub-Total	0	7	0	0	0	51868
16. Sahibzada Ajit Singh Nagar							
1	S.A.S. Nagar	0	5	0	0	0	78517
2	Kurali	0	1	0	0	0	13796
3	Kharar	0	1	0	0	0	18220
4	Dera Bassi	0	1	0	0	0	27397
5	Zirakpur	0	1	0	0	0	16995
6	Naya-Gaon	0	1	0	0	0	11092
7	Banur	0	1	0	0	0	16598
8	Lalru	0	0	0	0	0	0
	Sub-Total	0	11	0	0	0	182615

SN/ Name of the District	Name of the Municipality/ Municipal Corpn.	Hospitals	Dispensaries	Health Centres	Beds	Patients Treated	
						Indoor	Outdoor
1/2	3	4	5	6	7	8	9
17. Bathinda							
1	Bathinda	0	1	0	0	0	23280
2	Bhucho	0	0	0	0	0	0
3	Goniana	0	1	0	0	0	16186
4	Kot Fattah	0	0	0	0	0	0
5	Maur	0	0	0	0	0	0
6	Rama	0	0	0	0	0	0
7	Rampura Phool	0	1	0	0	0	1883
8	Sangat	0	0	0	0	0	0
9	Talwandi Sabo	0	1	0	0	0	12808
10	Bhgta	0	0	0	0	0	0
11	Kot Shamir	0	0	0	0	0	0
12	Lehra Mohabbat	0	0	0	0	0	0
13	Nathana	0	0	0	0	0	0
14	Chowke	0	0	0	0	0	0
15	Rampura	0	0	0	0	0	0
16	Balianwali	0	0	0	0	0	0
17	Mandi Kalan	0	0	0	0	0	0
18	Maluka	0	0	0	0	0	0
19	Bhai Rupa	0	0	0	0	0	0
20	Kotha Guru	0	0	0	0	0	0
21	Mehraj	0	0	0	0	0	0
	Sub-Total	0	4	0	0	0	54157
18. Jalandhar							
1	Adampur	0	0	0	0	0	0
2	Alawalpur	0	0	0	0	0	0
3	Jalandhar	1	1	0	0	0	55425
4	Kartarpur	0	0	0	0	0	0
5	Nakodar	0	1	0	0	0	23412
6	Noor Mahal	0	1	0	0	0	12536
7	Philaur	0	1	0	0	0	15241
8	Shahkot	0	0	0	0	0	0
9	Goraya	0	0	0	0	0	0
10	Bhogpur	0	0	0	0	0	0
11	Lohian Khas	0	0	0	0	0	0
12	Mehatpur	0	0	0	0	0	0
13	Bilga	0	0	0	0	0	0
	Sub-Total	1	4	0	0	0	106614
19. Sangrur							
1	Malerkotla	0	2	0	0	0	22766
2	Sangrur	0	2	0	0	0	36543
3	Sunam	0	2	0	0	0	14042
4	Dhuri	0	1	0	0	0	11204
5	Longowal	0	1	0	0	0	0
6	Ahmedgarh	0	1	0	0	0	12962
7	Lehragaga	0	1	0	0	0	0
8	Bhiwanigarh	0	1	0	0	0	15289
9	Khanauri	0	0	0	0	0	0
10	Cheema	0	0	0	0	0	0
11	Dirba	0	0	0	0	0	0
12	Moonak	0	0	0	0	0	0
13	Amargarh	0	1	0	0	0	12778
	Sub-Total	0	12	0	0	0	125584
20. Barnala							
1	Barnala	0	2	0	0	0	28917
2	Dhanoula	0	1	0	0	0	12036
3	Bhadaur	0	1	0	0	0	6118
4	Tapa	0	0	0	0	0	0
5	Handiaya	0	0	0	0	0	0
	Sub-Total	0	4	0	0	0	47071
21. Fazilka							
1	Jalalabad	0	0	0	0	0	0
2	Fazilka	0	1	0	0	0	5572
3	Abohar	0	2	0	0	0	8231
4	Arni wala Sheikh Suban	0	0	0	0	0	0
	Sub-Total	0	3	0	0	0	13803
22. Pathankot							
1	Pathankot	0	1	0	0	0	12098
2	sujanpur	0	0	0	0	0	0
3	Narot Jaimal Singh	0	0	0	0	0	0
	Sub-Total	0	1	0	0	0	12098
	Grand Total	6	93	2	25	0	1423613

SN/ Name of the District	Name of the Municipality/ Municipal Corpn.	Govt. Institutions				Municipal Institutions				Aided Institutions			
		Beds	Patients Treated			Beds	Patients Treated			Beds	Patients Treated		
			Indoor	Outdoor	Total		Indoor	Outdoor	Total		Indoor	Outdoor	Total
1/2	3	4	5	6	7	8	9	10	11	12	13	14	15
18. Jalandhar													
1	Adampur	30	4189	114158	118347	0	0	0	0	0	0	0	0
2	Alawalpur	4	914	7412	8326	0	0	0	0	0	0	0	0
3	Jalandhar	531	24577	97615	122192	6	1356	24568	25924	645	33517	753264	786781
4	Kartarpur	30	34260	76405	110665	0	0	0	0	0	0	0	0
5	Nakodar	50	6435	28110	34545	0	0	0	0	0	0	0	0
6	Noor Mahal	25	27151	66570	93721	0	0	0	0	0	0	0	0
7	Philaur	76	5624	12478	18102	0	0	0	0	0	0	0	0
8	Shahkot	30	3124	68711	71835	0	0	0	0	0	0	0	0
9	Goraya	0	0	27415	27415	0	0	0	0	0	0	0	0
10	Bhogpur	6	0	19731	19731	0	0	0	0	0	0	0	0
11	Lohian Khas	25	16432	63521	79953	0	0	0	0	0	0	0	0
12	Mehatpur	8	608	32155	32763	0	0	0	0	0	0	0	0
13	Bilga	30	2151	7235	9386	0	0	0	0	0	0	0	0
	Sub-Total	845	125465	621516	746981	6	1356	24568	25924	645	33517	753264	786781
19. Sangrur													
1	Malerkotla	110	17932	203342	221274	0	0	0	0	0	0	0	0
2	Sangrur	156	30897	356297	387194	0	0	0	0	0	0	0	0
3	Sunam	50	5985	86398	92383	0	0	0	0	0	0	0	0
4	Dhuri	50	5918	120707	126625	0	0	0	0	0	0	0	0
5	Longowal	30	498	16998	17496	0	0	0	0	0	0	0	0
6	Ahmedgarh	30	1908	54369	56277	0	0	0	0	0	0	0	0
7	Lehragaga	30	2023	38817	40840	0	0	0	0	0	0	0	0
8	Bhiwanigarh	30	3187	4288	7475	0	0	0	0	0	0	0	0
9	Khanauri	6	329	7594	7923	0	0	0	0	0	0	0	0
10	Cheema	20	412	7985	8397	0	0	0	0	0	0	0	0
11	Dirba	5	155	1923	2078	0	0	0	0	0	0	0	0
12	Moonak	30	513	18268	18781	0	0	0	0	0	0	0	0
13	Amargarh	30	1629	31477	33106	0	0	0	0	0	0	0	0
	Sub-Total	577	71386	948463	1019849	0	0	0	0	0	0	0	0
20. Barnala													
1	Barnala	160	29823	220604	250427	0	0	0	0	0	0	0	0
2	Dhanoula	50	2571	59862	62433	0	0	0	0	0	0	0	0
3	Bhadaur	50	2794	41161	43955	0	0	0	0	0	0	0	0
4	Tapa	50	2902	51989	54891	0	0	0	0	0	0	0	0
5	Handiaya	0	0	0	0	0	0	0	0	0	0	0	0
	Sub-Total	310	38090	373616	411706	0	0	0	0	0	0	0	0
21. Fazilka													
1	Jalalabad	24	1677	29070	30747	0	0	0	0	0	0	0	0
2	Fazilka	75	9467	89415	98882	0	0	0	0	0	0	0	0
3	Abohar	100	137765	165241	303006	0	0	0	0	0	0	0	0
4	Arni wala Sheikh Suban	0	0	0	0	0	0	0	0	0	0	0	0
	Sub-Total	199	148909	283726	432635	0	0	0	0	0	0	0	0
22. Pathankot													
1	Pathankot	100	153032	195425	348457	0	0	0	0	0	0	0	0
2	sujanpur	30	1199	50708	51907	0	0	0	0	0	0	0	0
3	Narot Jaimal Singh	0	0	0	0	0	0	0	0	0	0	0	0
	Sub-Total	130	154231	246133	400364	0	0	0	0	0	0	0	0
	Grand Total	11994	1539914	13091067	14635051	71	4157	130013	131220	781	39683	840187	879890

SN/ Name of the District	Name of the Municipality/ Municipal Corpn.	Govt. Institutions					Municipal Institutions					Aided Institutions				
		Doctors	Nurses and Mid- wives	Para- Medical Persons	Others	Salaries & Allowances Paid (Rs.000)	Doctors	Nurses and Mid- wives	Para- Medical Persons	Others	Salaries & Allowances Paid (Rs.000)	Doctors	Nurses and Mid-wives	Para- Medical Persons	Others	Salaries & Allowances Paid (Rs.000)
1/2	3	4	5	6	7	8	9	10	11	12	13	14	15	16	17	18
18. Jalandhar																
1	Adampur	18	34	81	27	73039	0	0	0	0	0	0	0	0	0	0
2	Alawalpur	1	1	1	1	1088	0	0	0	0	0	0	0	0	0	0
3	Jalandhar	112	193	134	424	3106800	14	6	21	18	35450	0	0	0	0	0
4	Kartarpur	4	2	6	4	4876	0	0	0	0	0	0	0	0	0	0
5	Nakodar	12	14	11	31	16739	0	0	0	0	0	0	0	0	0	0
6	Noor Mahal	1	4	3	6	5291	0	0	0	0	0	0	0	0	0	0
7	Philaur	11	14	18	6	14236	0	0	0	0	0	0	0	0	0	0
8	Shahkot	3	2	5	4	6783	0	0	0	0	0	0	0	0	0	0
9	Goraya	3	1	2	2	4140	0	0	0	0	0	0	0	0	0	0
10	Bhogpur	1	2	2	2	3483	0	0	0	0	0	0	0	0	0	0
11	Lohian Khas	1	3	2	6	5159	0	0	0	0	0	0	0	0	0	0
12	Mehatpur	7	29	22	31	51446	0	0	0	0	0	0	0	0	0	0
13	Bilga	2	4	2	7	6883	0	0	0	0	0	0	0	0	0	0
	Sub-Total	176	303	289	551	3299963	14	6	21	18	35450	0	0	0	0	0
19. Sangrur																
1	Malerkotla	16	21	27	18	70167	0	0	0	0	0	0	0	0	0	0
2	Sangrur	23	54	77	51	188971	0	0	0	0	0	0	0	0	0	0
3	Sunam	10	18	24	29	61934	0	0	0	0	0	0	0	0	0	0
4	Dhuri	8	9	23	12	42182	0	0	0	0	0	0	0	0	0	0
5	Longowal	3	6	7	8	15422	0	0	0	0	0	0	0	0	0	0
6	Ahmedgarh	7	10	10	6	34392	0	0	0	0	0	0	0	0	0	0
7	Lehragaga	5	7	7	8	28461	0	0	0	0	0	0	0	0	0	0
8	Bhiwanigarh	6	17	27	11	32783	0	0	0	0	0	0	0	0	0	0
9	Khanauri	2	4	5	4	9388	0	0	0	0	0	0	0	0	0	0
10	Cheema	2	5	10	3	14961	0	0	0	0	0	0	0	0	0	0
11	Dirba	2	6	6	3	9799	0	0	0	0	0	0	0	0	0	0
12	Moonak	4	8	22	10	29764	0	0	0	0	0	0	0	0	0	0
13	Amargarh	3	5	9	6	19211	0	0	0	0	0	0	0	0	0	0
	Sub-Total	91	170	254	169	557435	0	0	0	0	0	0	0	0	0	0
20. Barnala																
1	Barnala	22	39	25	22	61454	0	0	0	0	0	0	0	0	0	0
2	Dhanoula	13	45	89	11	73283	0	0	0	0	0	0	0	0	0	0
3	Bhadaur	6	8	4	6	15237	0	0	0	0	0	0	0	0	0	0
4	Tapa	10	7	5	4	20459	0	0	0	0	0	0	0	0	0	0
5	Handiaya	0	1	1	0	448	0	0	0	0	0	0	0	0	0	0
	Sub-Total	51	100	124	43	170881	0	0	0	0	0	0	0	0	0	0
21. Fazilka																
1	Jalalabad	6	11	11	0	720000.00	0	0	0	0	0	0	0	0	0	0
2	Fazilka	12	22	5	6	19452000.00	0	0	0	0	0	0	0	0	0	0
3	Abohar	11	21	5	0	19200000.00	0	0	0	0	0	0	0	0	0	0
4	Arni wala Sheikh Suban	0	0	0	0	0	0	0	0	0	0	0	0	0	0	0
	Sub-Total	29	54	21	6	39372000	0	0	0	0	0	0	0	0	0	0
22. Pathankot																
1	Pathankot	25	42	66	4	85150	0	0	0	0	0	0	0	0	0	0
2	sujanpur	4	7	3	4	12150	0	0	0	0	0	0	0	0	0	0
3	Narot Jaimal Singh	0	0	0	0	0	0	0	0	0	0	0	0	0	0	0
	Sub-Total	29	49	69	8	97300	0	0	0	0	0	0	0	0	0	0
	Grand Total	2040	3362	3460	4275	79322448	18	15	37	36	74869	22	45	31	59	4626301

Vital and Health Statistics

Table No. 6.1 No. of Medical Personnel and their Salaries 2019-20

SN/ Name of the District	Name of the Municipality/ Municipal Corp.	Ayurvedic/Unani Institutions (Government)					Homeopathic Institutions (Government)				
		Doctors/ Voids	Nurses and Midwives	Para-Medical Persons	Others	Salaries and Allowances Paid (Rs.000)	Doctors/ Voids	Nurses and Midwives	Para-Medical Persons	Others	Salaries and Allowances Paid (Rs.000)
1/2	3	4	5	6	7	8	9	10	11	12	13
1. Kapurthala											
1	Kapurthala	3	0	0	2	1383	1	0	1	1	2249
2	Phagwara	2	0	0	1	3732	1	0	1	1	998
3	Sultanpur Lodhi	0	0	0	0	0	0	0	0	1	422
4	Dhilwan	0	0	0	0	0	0	0	0	0	0
5	Begowal	1	0	0	0	511	0	0	0	0	0
6	Bhulath	0	0	0	0	0	0	0	0	0	0
7	Nadala	0	0	0	0	0	0	0	0	0	0
	Sub-Total	6	0	0	3	5626	2	0	2	3	3669
2. Fatehgarh Sahib											
1	Amlah	0	0	0	0	0	0	0	0	0	0
2	Sirhind	1	0	2	0	3196	2	0	1	0	2017
3	Gobindgarh	1	0	0	0	835	2	0	0	0	958
4	Bassi Pathana	0	0	0	0	0	1	0	0	0	561
5	Khamano	1	0	2	0	2162	2	0	0	0	1205
	Sub-Total	3	0	4	0	6193	7	0	1	0	4741
3. Mansa											
1	Mansa	2	0	2	0	1948	1	0	1	0	2121
2	Budhlada	0	0	0	0	0	0	0	0	0	0
3	Bareta	1	0	1	0	627	0	0	0	0	0
4	Bhikki	0	0	0	0	0	1	0	1	0	2023
5	Sardulgarh	0	0	0	0	0	0	0	0	0	0
6	Joga	0	0	0	0	0	0	0	0	0	0
7	Boha	0	0	0	0	0	0	0	0	0	0
	Sub-Total	3	0	3	0	2575	2	0	2	0	4144
4. Firozpur											
1	Firozpur	1	1	0	1	2595	1	0	1	2	3401
2	Talwandi Bhai	0	0	0	1	466	0	0	0	0	0
3	Zira	1	0	0	1	2410	1	0	0	0	751
4	Guru Har Sahai	0	0	0	0	0	0	0	1	1	1006
5	Makhu	1	0	0	1	1825	0	0	0	0	0
6	Mudakki	0	0	0	0	0	0	0	0	0	0
7	Malanwali khas	0	0	0	0	0	0	0	0	0	0
8	Mmdot	0	0	0	0	0	0	0	0	0	0
	Sub-Total	3	1	0	4	7296	2	0	2	3	5158

SN/ Name of the District	Name of the Municipality/ Municipal Corpn.	Ayurvedic/Unani Institutions (Government)					Homeopathic Institutions (Government)				
		Doctors/ Vaid	Nurses and Midwives	Para-Medical Persons	Others	Salaries and Allowances Paid (Rs.000)	Doctors/ Vaid	Nurses and Midwives	Para-Medical Persons	Others	Salaries and Allowances Paid (Rs.000)
1/2	3	4	5	6	7	8	9	10	11	12	13
5. Ludhiana											
1	Ludhiana	9	10	8	10	21881	2	0	2	2	5559
2	Samrala	1	1	1	0	1592	1	0	1	1	954
3	Khanna	2	2	1	1	3237	0	0	0	0	0
4	Doraha	0	0	0	0	0	0	0	0	0	0
5	Jagraon	2	2	1	0	3167	0	0	1	0	666
6	Raikot	1	1	1	1	1726	0	0	0	0	0
7	Payal	1	1	1	1	2336	0	0	0	0	0
8	Machhiwara	0	0	0	0	0	1	1	1	0	2344
9	Mulanpur	0	0	0	0	0	1	0	1	0	1852
10	Maloud	0	0	0	0	0	0	0	0	0	0
11	Sahnewal	0	0	0	0	0	1	0	1	1	2008
	Sub-Total	16	17	13	13	33939	6	1	7	4	13383
6. Patiala											
1	Ghagga	1	1	2	3	2697	0	0	0	0	0
2	Ghanaur	0	0	0	0	0	0	0	0	0	0
3	Nabha	2	1	1	6	291	1	0	0	1	1351
4	Patiala	13	10	16	34	48693	7	0	12	3	18541
5	Patran	0	0	0	0	0	0	0	0	0	0
6	Rajpura	2	1	1	2	2371	1	0	1	1	2567
7	Samana	2	1	1	2	2792	1	0	1	1	1634
8	Sanaur	1	0	1	2	1982	0	0	0	0	0
9	Bhadson	0	0	0	0	0	0	0	0	0	0
	Sub-Total	21	14	22	49	58826	10	0	14	6	24093
7. Amritsar											
1	Amritsar	5	0	2	7	5705	4	1	5	2	7018
2	Jandiala	0	0	0	0	0	1	0	1	1	900
3	Ramdas	0	0	0	0	0	0	0	0	0	0
4	Majitha	0	0	0	0	0	0	0	0	0	0
5	Rayya	0	0	0	0	0	0	0	0	0	0
6	Raja Sansi	0	0	0	0	0	0	0	0	0	0
7	Ajnala	0	0	0	0	0	0	0	0	0	0
	Sub-Total	5	0	2	7	5705	5	1	6	3	7918
8. Tarn Taran											
1	Tarn Taran	0	0	0	0	0	1	0	1	0	4852
2	Patti	0	0	0	0	0	1	0	0	0	775
3	Khemkaran	0	0	0	0	0	0	0	0	0	0
4	Bhikhiwind	0	0	0	0	0	0	0	0	0	0
	Sub-Total	0	0	0	0	0	2	0	1	0	5627

SN/ Name of the District	Name of the Municipality/ Municipal Corpn.	Ayurvedic/Unani Institutions (Government)					Homeopathic Institutions (Government)				
		Doctors/ Vaid	Nurses and Midwives	Para-Medical Persons	Others	Salaries and Allowances Paid (Rs.000)	Doctors/ Vaid	Nurses and Midwives	Para-Medical Persons	Others	Salaries and Allowances Paid (Rs.000)
1/2	3	4	5	6	7	8	9	10	11	12	13
9. Hoshiarpur											
1	Sham Churasi	0	0	0	0	0	0	0	0	0	0
2	Hoshiarpur	4	4	0	1	867	1	2	2	1	5670
3	Hariyana	0	0	0	0	0	0	0	0	0	0
4	Gardhiwal	0	0	0	0	0	0	0	0	0	0
5	Garh Shankar	0	0	0	0	0	1	1	1	1	499
6	Tanda	1	1	0	0	2145	1	1	1	1	520
7	Talwara	1	0	0	0	1048	0	0	0	0	0
8	Dasuya	0	0	0	0	0	1	1	1	1	487
9	Mukerian	0	0	0	0	0	1	1	0	0	286
10	Mahilpur	0	0	0	0	0	0	0	0	0	0
	Sub-Total	6	5	0	1	4060	5	6	5	4	7462
10. Shaheed Bhagat Singh Nagar											
1	S.B.S. Nagar	0	0	0	0	0	1	2	0	1	2995
2	Banga	0	0	0	0	0	0	0	0	0	0
3	Balachaur	0	0	0	0	0	1	0	0	1	472
4	Rahon	0	0	0	0	0	0	0	0	0	0
	Sub-Total	0	0	0	0	0	2	2	0	2	3467
11. Gurdaspur											
1	Gurdaspur	1	1	0	2 (Part Time)	20.32	1	0	1	1	2083257
2	Dhariwal	0	0	0	0	0	0	0	0	0	0
3	Dina Nagar	0	0	0	0	0	0	1	1	0	608114
4	Batala	3	2	0	1 (Class IV) 1Part Time	42.04	0	1	1	1	1389400
5	Shri Har Gobindpur	0	0	0	0	0	0	0	0	0	0
6	Qadian	0	0	0	0	0	0	0	0	0	0
7	Fatehgarh Churian	0	0	0	0	0	0	0	0	0	0
8	Dera Baba Nanak	0	0	0	0	0	0	0	0	0	0
	Sub-Total	4	3	0	0	62.36	1	2	3	2	4080771
12. Faridkot											
1	Faridkot	2	2	1	1	2605	1	0	0	2	311
2	Kotkapura	0	0	0	0	0	0	0	1	1	1051
3	Jaitu	0	0	0	0	0	0	0	0	0	0
	Sub-Total	2	2	1	1	2605	1	0	1	3	1362
13. Muktsar											
1	Muktsar	4	4	0	11	14026	0	0	0	0	0
2	Malout	1	4	0	2	3773	2	1	2	0	2451
3	Gidderbaha	1	5	0	5	10375	1	1	1	2	1343
4	Bariwala	0	0	0	0	0	0	0	0	0	0
	Sub-Total	6	13	0	18	28174	3	2	3	2	3794

SN/ Name of the District	Name of the Municipality/ Municipal Corpn.	Ayurvedic/Unani Institutions (Government)					Homeopathic Institutions (Government)				
		Doctors/ Vaid	Nurses and Midwives	Para-Medical Persons	Others	Salaries and Allowances Paid (Rs.000)	Doctors/ Vaid	Nurses and Midwives	Para-Medical Persons	Others	Salaries and Allowances Paid (Rs.000)
1/2	3	4	5	6	7	8	9	10	11	12	13
14. Moga											
1	Moga	2	1	2	2	3627	1	0	1	0	2249
2	Bagha Purana	0	0	0	0	0	0	0	0	0	0
3	Dharmkot	0	0	0	0	0	0	0	0	0	0
4	Nihal Singh Wala	0	0	0	0	0	0	0	0	0	0
5	Badhni Kalan	0	0	0	0	0	0	0	0	0	0
6	Kot Ise Khan	1	1	0	0	922	0	0	0	0	0
7	Fatehgarh Panjtoor	0	0	0	0	0	0	0	0	0	0
	Sub-Total	3	2	2	2	4549	1	0	1	0	2249
15. Rupnagar											
1	Rupnagar	2	1	1	0	3447	1	0	1	1	214
2	Morinda	0	0	0	0	0	0	0	0	0	0
3	Anadpur Sahib	0	0	0	0	0	0	0	0	0	0
4	Nangal	0	0	0	1	344	1	0	0	0	88
5	Chamkaur Sahib	0	0	0	0	0	0	0	0	0	0
6	Shri Kiratpur Sahib	0	0	0	0	0	0	0	0	0	0
	Sub-Total	2	1	1	1	3791	2	0	1	1	302
16. Sahibzada Ajit Singh Nagar											
1	S.A.S. Nagar	4	2	3	0	7856	4	0	4	4	7251
2	Kurali	6	1	3	0	9523	1	0	1	1	1303
3	Kharar	2	0	2	1	3412	1	0	1	0	1335
4	Dera Bassi	6	0	1	1	7014	1	0	1	1	1296
5	Zirakpur	1	0	1	0	1503	1	0	1	0	1326
6	Naya-Gaon	2	1	1	0	4003	0	0	1	0	490
7	Banur	3	0	0	0	6361	1	0	0	0	952
8	Lalru	1	0	0	0	1043	0	0	0	0	0
	Sub-Total	25	4	11	2	40715	9	0	9	6	13953
17. Bathinda											
1	Bathinda	4	2	3	6	8620	3	0	3	2	4588
2	Bhucho	0	0	0	0	0	0	0	0	0	0
3	Goniana	0	0	0	0	0	1	0	1	0	486
4	Kot Fattah	1	1	0	2	1317	0	0	0	0	0
5	Maur	1	0	1	2	4060	0	0	0	0	0
6	Rama	1	1	0	2	5650	0	0	0	0	0
7	Rampura Phool	0	0	0	0	0	1	0	1	0	693
8	Sangat	0	0	0	0	0	0	0	0	0	0
9	Talwandi Sabo	0	0	0	0	0	1	0	1	0	856
10	Bhgta	0	0	0	0	0	0	0	0	0	0
11	Kot Shamir	0	0	0	0	0	0	0	0	0	0
12	Lehra Mohabbat	0	0	0	0	0	0	0	0	0	0
13	Nathana	0	0	0	0	0	0	0	0	0	0
14	Chowke	0	0	0	0	0	0	0	0	0	0
15	Rampura	1	1	1	1	1731	0	0	0	0	0
16	Balianwali	0	0	0	0	0	0	0	0	0	0
17	Mandi Kalan	0	0	0	0	0	0	0	0	0	0
18	Maluka	0	0	0	0	0	0	0	0	0	0
19	Bhai Rupa	0	0	0	0	0	0	0	0	0	0
20	Kotha Guru	1	0	0	2	1640	0	0	0	0	0
21	Mehraj	0	0	0	0	0	0	0	0	0	0
	Sub-Total	9	5	5	15	23018	6	0	6	2	6623

SN/ Name of the District	Name of the Municipality/ Municipal Corpn.	Ayurvedic/Unani Institutions (Government)					Homeopathic Institutions (Government)				
		Doctors/ Vaid	Nurses and Midwives	Para-Medical Persons	Others	Salaries and Allowances Paid (Rs.000)	Doctors/ Vaid	Nurses and Midwives	Para-Medical Persons	Others	Salaries and Allowances Paid (Rs.000)
1/2	3	4	5	6	7	8	9	10	11	12	13
18. Jalandhar											
1	Adampur	0	0	0	0	0	0	0	0	0	0
2	Alawalpur	0	0	0	0	0	0	0	0	0	0
3	Jalandhar	5	0	2	12	15109	5	3	3	41	19935
4	Kartarpur	1	0	1	0	776	1	0	0	0	559
5	Nakodar	1	0	1	0	807	1	0	1	1	137
6	Noor Mahal	0	0	0	0	0	0	0	0	0	0
7	Philaur	0	0	0	0	0	1	0	0	0	552
8	Shahkot	0	0	0	0	0	0	0	0	0	0
9	Goraya	0	0	0	0	0	0	0	0	0	0
10	Bhogpur	0	0	0	0	0	0	0	0	0	0
11	Lohian Khas	0	0	0	0	0	0	0	0	0	0
12	Mehatpur	1	0	0	0	605	0	0	0	0	0
13	Bilga	0	0	0	0	0	0	0	0	0	0
	Sub-Total	8	0	4	12	17297	8	3	4	42	21183
19. Sangrur											
1	Malerkotla	0	0	0	2	608	0	0	2	0	493
2	Sangrur	2	0	2	2	2117	2	0	2	2	2839
3	Sunam	1	0	0	2	1862	0	0	2	1	945
4	Dhuri	1	0	1	0	1868	0	0	1	1	749
5	Longowal	1	0	1	2	1531	0	0	0	0	0
6	Ahmedgarh	0	0	0	0	0	1	0	1	0	1298
7	Lehragaga	0	0	0	0	0	0	0	0	0	0
8	Bhiwanigarh	1	0	1	2	2131	0	0	1	0	462
9	Khanauri	0	0	1	0	342	0	0	0	0	0
10	Cheema	0	0	0	0	0	0	0	0	0	0
11	Dirba	0	0	1	0	372	0	0	0	0	0
12	Moonak	0	0	0	0	0	0	0	0	0	0
13	Amargarh	1	0	1	0	1538	1	0	1	0	1197
	Sub-Total	7	0	8	10	12369	4	0	10	4	7983
20. Barnala											
1	Barnala	1	1	1	2	2131	2	0	4	0	3676
2	Dhanoula	0	0	0	0	0	0	0	1	0	17298
3	Bhadaur	0	0	0	0	0	0	0	1	0	159
4	Tapa	0	0	0	0	0	0	0	0	0	0
5	Handiaya	0	0	0	0	0	0	0	0	0	0
	Sub-Total	1	1	1	2	2131	2	0	6	0	21133
21. Fazilka											
1	Jalalabad	0	0	0	0	0.00	0	0	0	0	0
2	Fazilka	0	0	0	0	0	1	0	1	0	2060000
3	Abohar	1	1	0	0	442452	0	0	1	2	657532
4	Arni wala Sheikh Suban	0	0	0	0	0.00	0	0	0	0	0
	Sub-Total	1	1	0	0	442452	1	0	2	2	2717532
22. Pathankot											
1	Pathankot	1	2	1	0	1335	1	0	1	1	218
2	Sujanpur	0	0	0	0	0	0	0	0	0	0
3	Narot Jaimal Singh	0	0	0	0	0	0	0	0	0	0
	Sub-Total	1	2	1	0	1335	1	0	1	1	218
	Grand Total	132	71	78	140	702718.36	82	17	87	90	6956765

SN/ Name of the District	Name of the Municipality/ Municipal Corpn.	Central Govt. Institutions												
		Nursery and Primary Schools				Middle, High and Senior Secondary Schools				Schools for Professional and Special Education				
		Institutions (No.)	Scholars (No.)	Teachers (No.)	Salaries & Allowances Paid (Rs.000)	Institutions (No.)	Scholars (No.)	Teachers (No.)	Salaries & Allowances Paid (Rs.000)	Institutions (No.)	Scholars (No.)	Teachers (No.)	Salaries & Allowances Paid (Rs.000)	
1/2	3	4	5	6	7	8	9	10	11	12	13	14	15	
13. Muksar														
1	Muksar	0	0	0	0	0	0	0	0	0	0	0	0	0
2	Malout	0	0	0	0	0	0	0	0	0	0	0	0	0
3	Gidderbaha	0	0	0	0	0	0	0	0	0	0	0	0	0
4	Bariwala	0	0	0	0	0	0	0	0	0	0	0	0	0
	Sub-Total	0	0	0	0	0	0	0	0	0	0	0	0	0
14. Moga														
1	Moga	0	0	0	0	0	0	0	0	0	0	0	0	0
2	Bagha Purana	0	0	0	0	0	0	0	0	0	0	0	0	0
3	Dharmkot	0	0	0	0	0	0	0	0	0	0	0	0	0
4	Nihal Singh Wala	0	0	0	0	0	0	0	0	0	0	0	0	0
5	Badhni Kalan	0	0	0	0	0	0	0	0	0	0	0	0	0
6	Kot Ise Khan	0	0	0	0	0	0	0	0	0	0	0	0	0
7	Fatehgarh Panjtoor	0	0	0	0	0	0	0	0	0	0	0	0	0
	Sub-Total	0	0	0	0	0	0	0	0	0	0	0	0	0
15. Rupnagar														
1	Rupnagar	1	190	8	2802	0	0	0	0	0	0	0	0	0
2	Morinda	0	0	0	0	0	0	0	0	0	0	0	0	0
3	Anadpur Sahib	0	0	0	0	0	0	0	0	0	0	0	0	0
4	Nangal	0	0	0	0	2	2155	90	44199	0	0	0	0	0
5	Chamkaur Sahib	0	0	0	0	0	0	0	0	0	0	0	0	0
6	Shri Kiratpur Sahib	0	0	0	0	0	0	0	0	0	0	0	0	0
	Sub-Total	1	190	8	2802	2	2155	90	44199	0	0	0	0	0
16. Sahibzada Ajit Singh Nagar														
1	S.A.S. Nagar	0	0	0	0	1	543	19	19057	0	0	0	0	0
2	Kurali	0	0	0	0	0	0	0	0	0	0	0	0	0
3	Kharar	0	0	0	0	0	0	0	0	0	0	0	0	0
4	Dera Bassi	0	0	0	0	0	0	0	0	0	0	0	0	0
5	Zirakpur	0	0	0	0	1	1269	35	23990	0	0	0	0	0
6	Naya-Gaon	0	0	0	0	0	0	0	0	0	0	0	0	0
7	Banur	0	0	0	0	0	0	0	0	0	0	0	0	0
8	Lalru	0	0	0	0	1	987	41	28215	0	0	0	0	0
	Sub-Total	0	0	0	0	3	2799	95	71262	0	0	0	0	0

SN/ Name of the District	Name of the Municipality/ Municipal Corpn.	Central Govt. Institutions												
		Nursery and Primary Schools				Middle, High and Senior Secondary Schools				Schools for Professional and Special Education				
		Institutions (No.)	Scholars (No.)	Teachers (No.)	Salaries & Allowances Paid (Rs.000)	Institutions (No.)	Scholars (No.)	Teachers (No.)	Salaries & Allowances Paid (Rs.000)	Institutions (No.)	Scholars (No.)	Teachers (No.)	Salaries & Allowances Paid (Rs.000)	
1/2	3	4	5	6	7	8	9	10	11	12	13	14	15	
19. Sangrur														
1	Malerkotla	0	0	0	0	0	0	0	0	0	0	0	0	0
2	Sangrur	0	0	0	0	0	0	0	0	0	0	0	0	0
3	Sunam	0	0	0	0	0	0	0	0	0	0	0	0	0
4	Dhuri	1	92	2	1221	0	0	0	0	0	0	0	0	0
5	Longowal	0	0	0	0	1	529	25	21324	0	0	0	0	0
6	Ahmedgarh	0	0	0	0	0	0	0	0	0	0	0	0	0
7	Lehragaga	0	0	0	0	0	0	0	0	0	0	0	0	0
8	Bhiwanigarh	0	0	0	0	0	0	0	0	0	0	0	0	0
9	Khanauri	0	0	0	0	0	0	0	0	0	0	0	0	0
10	Cheema	0	0	0	0	0	0	0	0	0	0	0	0	0
11	Dirba	0	0	0	0	0	0	0	0	0	0	0	0	0
12	Moonak	0	0	0	0	0	0	0	0	0	0	0	0	0
13	Amargarh	0	0	0	0	0	0	0	0	0	0	0	0	0
	Sub-Total	1	92	2	1221	1	529	25	21324	0	0	0	0	0
20. Barnala														
1	Barnala	0	0	0	0	0	0	0	0	0	0	0	0	0
2	Dhanoula	0	0	0	0	0	0	0	0	0	0	0	0	0
3	Bhadaur	0	0	0	0	0	0	0	0	0	0	0	0	0
4	Tapa	0	0	0	0	0	0	0	0	0	0	0	0	0
5	Handiaya	0	0	0	0	0	0	0	0	0	0	0	0	0
	Sub-Total	0	0	0	0	0	0	0	0	0	0	0	0	0
21. Fazilka														
1	Abohar	0	0	0	0	0	0	0	0	0	0	0	0	0
2	Jalalabad	0	0	0	0	0	0	0	0	0	0	0	0	0
3	Fazilka	0	0	0	0	0	0	0	0	0	0	0	0	0
4	Arniwala Sheikh Suban	0	0	0	0	0	0	0	0	0	0	0	0	0
	Sub-Total	0	0	0	0	0	0	0	0	0	0	0	0	0
22. Pathankot														
1	Pathankot	0	0	0	0	0	0	0	0	0	0	0	0	0
2	sujanpur	0	0	0	0	0	0	0	0	0	0	0	0	0
3	Narot Jaimal Singh	0	0	0	0	0	0	0	0	0	0	0	0	0
	Sub-Total	0	0	0	0	0	0	0	0	0	0	0	0	0
	Grand Total	13	2630	104	64332	26	16668	697	486019	0	0	0	0	0

SN/ Name of the District	Name of the Municipality/ Municipal Corpn.	Central Govt. Institutions												
		Colleges for General Education				Colleges for Professional and Special Education				Research Institutions				
		Institutions (No.)	Scholars (No.)	Teachers (No.)	Salaries & Allowances Paid (Rs.000)	Institutions (No.)	Scholars (No.)	Teachers (No.)	Salaries & Allowances Paid (Rs.000)	Institutions (No.)	Scholars (No.)	Teachers (No.)	Salaries & Allowances Paid (Rs.000)	
1/2	3	4	5	6	7	8	9	10	11	12	13	14	15	
18. Jalandhar														
1	Adampur	0	0	0	0	0	0	0	0	0	0	0	0	0
2	Alawalpur	0	0	0	0	0	0	0	0	0	0	0	0	0
3	Jalandhar	0	0	0	0	0	0	0	0	0	0	0	0	0
4	Kartarpur	0	0	0	0	0	0	0	0	0	0	0	0	0
5	Nakodar	0	0	0	0	0	0	0	0	0	0	0	0	0
6	Noor Mahal	0	0	0	0	0	0	0	0	0	0	0	0	0
7	Philaur	0	0	0	0	0	0	0	0	0	0	0	0	0
8	Shahkot	0	0	0	0	0	0	0	0	0	0	0	0	0
9	Goraya	0	0	0	0	0	0	0	0	0	0	0	0	0
10	Bhogpur	0	0	0	0	0	0	0	0	0	0	0	0	0
11	Lohian Khas	0	0	0	0	0	0	0	0	0	0	0	0	0
12	Mehatpur	0	0	0	0	0	0	0	0	0	0	0	0	0
13	Bilga	0	0	0	0	0	0	0	0	0	0	0	0	0
	Sub-Total	0	0	0	0	0	0	0	0	0	0	0	0	0
19. Sangrur														
1	Malerkotla	0	0	0	0	0	0	0	0	0	0	0	0	0
2	Sangrur	0	0	0	0	0	0	0	0	0	0	0	0	0
3	Sunam	0	0	0	0	0	0	0	0	0	0	0	0	0
4	Dhuri	0	0	0	0	0	0	0	0	0	0	0	0	0
5	Longowal	0	0	0	0	0	0	0	0	1	3520	176	284749	
6	Ahmedgarh	0	0	0	0	0	0	0	0	0	0	0	0	0
7	Lehragaga	0	0	0	0	0	0	0	0	0	0	0	0	0
8	Bhiwanigarh	0	0	0	0	0	0	0	0	0	0	0	0	0
9	Khanauri	0	0	0	0	0	0	0	0	0	0	0	0	0
10	Cheema	0	0	0	0	0	0	0	0	0	0	0	0	0
11	Dirba	0	0	0	0	0	0	0	0	0	0	0	0	0
12	Moonak	0	0	0	0	0	0	0	0	0	0	0	0	0
13	Amargarh	0	0	0	0	0	0	0	0	0	0	0	0	0
	Sub-Total	0	0	0	0	0	0	0	0	1	3520	176	284749	
20. Barnala														
1	Barnala	0	0	0	0	0	0	0	0	0	0	0	0	0
2	Dhanoula	0	0	0	0	0	0	0	0	0	0	0	0	0
3	Bhadaur	0	0	0	0	0	0	0	0	0	0	0	0	0
4	Tapa	0	0	0	0	0	0	0	0	0	0	0	0	0
5	Handiaya	0	0	0	0	0	0	0	0	0	0	0	0	0
	Sub-Total	0	0	0	0	0	0	0	0	0	0	0	0	0
21. Fazilka														
1	Abohar	0	0	0	0	0	0	0	0	0	0	0	0	0
2	Jalalabad	0	0	0	0	0	0	0	0	0	0	0	0	0
3	Fazilka	0	0	0	0	0	0	0	0	0	0	0	0	0
4	Arniwala Sheikh Suban	0	0	0	0	0	0	0	0	0	0	0	0	0
	Sub-Total	0	0	0	0	0	0	0	0	0	0	0	0	0
22. Pathankot														
1	Pathankot	0	0	0	0	0	0	0	0	0	0	0	0	0
2	sujanpur	0	0	0	0	0	0	0	0	0	0	0	0	0
3	Narot Jaimal Singh	0	0	0	0	0	0	0	0	0	0	0	0	0
	Sub-Total	0	0	0	0	0	0	0	0	0	0	0	0	0
	Grand Total	0	0	0	0	2	991	92	78381	2	3705	184	288200	

Educational and Cultural Statistics

Table No. 7.2 No. of Educational Institutions, Scholars, Teachers and their Salaries 2019-20

SN/ Name of the District	Name of the Municipality/ Municipal Corpn.	State Govt. Institutions												
		Nursery and Primary Schools				Middle, High and Senior Secondary Schools				Schools for Professional and Special Education				
		Institutions (No.)	Scholars (No.)	Teachers (No.)	Salaries & Allowances Paid (Rs.000)	Institutions (No.)	Scholars (No.)	Teachers (No.)	Salaries & Allowances Paid (Rs.000)	Institutions (No.)	Scholars (No.)	Teachers (No.)	Salaries & Allowances Paid (Rs.000)	
1/2	3	4	5	6	7	8	9	10	11	12	13	14	15	
1. Kapurthala														
1	Kapurthala	10	2235	33	19721	3	2100	101	76800	1	56	14	11984	
2	Phagwara	12	2350	38	22350	3	1401	72	52890	0	0	0	0	
3	Sultanpur Lodhi	2	526	8	4315	3	1175	42	31240	0	0	0	0	
4	Dhilwan	3	232	12	7780	3	600	33	66124	0	0	0	0	
5	Begowal	1	261	5	3195	2	305	22	16785	0	0	0	0	
6	Bhulath	5	580	11	1929	1	430	20	15631	0	0	0	0	
7	Nadala	1	91	12	1440	1	455	18	13204	0	0	0	0	
	Sub-Total	34	6275	119	60730	16	6466	308	272674	1	56	14	11984	
2. Fatehgarh Sahib														
1	Amloh	5	477	10	7563	2	2035	76	60544	0	0	0	0	
2	Sirhind	12	1871	42	25952	5	2094	100	79859	0	0	0	0	
3	Gobindgarh	13	1803	43	23453	2	2471	91	71458	0	0	0	0	
4	Bassi Pathana	3	250	19	4785	2	778	56	47884	0	0	0	0	
5	Khamano	3	360	12	7434	3	1084	44	35603	0	0	0	0	
	Sub-Total	36	4761	126	69187	14	8462	367	295348	0	0	0	0	
3. Mansa														
1	Mansa	8	1152	46	32200	3	2179	113	90304	1	277	8	5795	
2	Budhlada	7	938	30	21000	2	1697	73	36753	1	350	32	21652	
3	Bareta	5	455	15	10500	2	936	44	30024	0	0	0	0	
4	Bhikhi	3	401	18	12600	2	1010	54	24395	0	0	0	0	
5	Sardulgarh	5	748	19	13300	2	1592	64	38665	0	0	0	0	
6	Joga	3	523	18	12600	3	598	44	24335	0	0	0	0	
7	Boha	3	326	16	11200	2	1245	47	21653	0	0	0	0	
	Sub-Total	34	4543	162	113400	16	9257	439	266129	2	627	40	27447	
4. Firozpur														
1	Firozpur	11	1550	48	30650	2	1648	105	87120	5	1800	70	36705	
2	Talwandi Bhai	4	868	22	13761	2	1145	49	34028	1	407	14	6007	
3	Zira	3	840	24	15012	2	1392	64	50532	2	8003	15	8103	
4	Guru Har Sahai	2	527	16	10008	2	1288	60	49604	2	1300	19	10805	
5	Makhu	4	615	11	6880	2	830	31	17517	0	0	0	0	
6	Mudakki	1	510	10	6255	2	926	43	26200	0	0	0	0	
7	Malanwali khas	8	530	16	10008	1	907	21	10039	0	0	0	0	
8	Mmdot	1	320	9	5629	2	1269	47	28831	0	0	0	0	
	Sub-Total	34	5760	156	98203	15	9405	420	303871	10	11510	118	61620	

SN/ Name of the District	Name of the Municipality/ Municipal Corpn.	State Govt. Institutions												
		Nursery and Primary Schools				Middle, High and Senior Secondary Schools				Schools for Professional and Special Education				
		Institutions (No.)	Scholars (No.)	Teachers (No.)	Salaries & Allowances Paid (Rs.000)	Institutions (No.)	Scholars (No.)	Teachers (No.)	Salaries & Allowances Paid (Rs.000)	Institutions (No.)	Scholars (No.)	Teachers (No.)	Salaries & Allowances Paid (Rs.000)	
1/2	3	4	5	6	7	8	9	10	11	12	13	14	15	
5. Ludhiana														
1	Ludhiana	86	23176	392	336325	46	25430	934	651730	5	1090	69	44212	
2	Samrala	5	650	19	12135	2	3370	63	46049	0	0	0	0	
3	Khanna	14	2275	68	43109	5	2025	61	44959	0	0	0	0	
4	Doraha	2	350	9	6148	1	765	35	27256	0	0	0	0	
5	Jagraon	10	1225	47	30152	2	2075	60	45896	1	125	11	7513	
6	Raikot	3	1150	25	13999	4	1830	64	51355	0	0	0	0	
7	Payal	2	370	9	4729	2	1220	31	27227	0	0	0	0	
8	Machhiwara	5	1221	17	9450	2	1910	60	46666	0	0	0	0	
9	Mulanpur	1	520	9	4796	1	392	12	8998	0	0	0	0	
10	Maloud	3	225	9	5562	2	1120	25	21024	0	0	0	0	
11	Sahnewal	2	470	8	4167	0	0	0	0	0	0	0	0	
	Sub-Total	133	31632	612	470572	67	40137	1345	971160	6	1215	80	51725	
6. Patiala														
1	Ghagga	2	486	11	6241	1	945	32	48415	0	0	0	0	
2	Ghanaur	1	150	6	2612	1	1022	41	23316	0	0	0	0	
3	Nabha	12	15090	29	3315	2	1450	61	177134	0	0	0	0	
4	Patiala	141	16295	559	232221	9	12805	687	482116	3	1576	79	40263	
5	Patran	1	415	12	2018	2	1339	25	13985	0	0	0	0	
6	Rajpura	14	1280	28	2215	4	4385	208	85325	0	0	0	0	
7	Samana	9	8250	91	34811	2	1270	74	41251	0	0	0	0	
8	Sanaur	2	421	10	25232	2	1765	91	59631	0	0	0	0	
9	Bhadson	1	380	11	6512	2	1160	56	33316	0	0	0	0	
	Sub-Total	183	42767	757	315177	25	26141	1275	964489	3	1576	79	40263	
7. Amritsar														
1	Amritsar	82	19214	390	128124	49	24455	898	771478	1	190	7	5481	
2	Jandiala	0	0	0	0	0	0	0	0	0	0	0	0	
3	Ramdas	3	1140	11	14612	1	1518	28	23520	0	0	0	0	
4	Majitha	0	0	0	0	0	0	0	0	0	0	0	0	
5	Rayya	0	0	0	0	0	0	0	0	0	0	0	0	
6	Raja Sansi	3	580	19	14512	2	1455	49	31290	0	0	0	0	
7	Ajnala	0	0	0	0	2	0	52	42109	0	0	0	0	
	Sub-Total	88	20934	420	157248	54	27428	1027	868397	1	190	7	5481	
8. Tarn Taran														
1	Tarn Taran	8	1476	36	20103	2	2982	119	96058	0	0	0	0	
2	Patti	7	993	21	14726	2	1678	84	51898	1	187	12	84528	
3	Khemkaran	3	661	14	2689	2	723	34	7508	0	0	0	0	
4	Bhikhiwind	2	341	5	2354	1	1688	53	26337	1	52	14	105465	
	Sub-Total	20	3471	76	39872	7	7071	290	181801	2	239	26	189993	

SN/ Name of the District	Name of the Municipality/ Municipal Corpn.	State Govt. Institutions												
		Nursery and Primary Schools				Middle, High and Senior Secondary Schools				Schools for Professional and Special Education				
		Institutions (No.)	Scholars (No.)	Teachers (No.)	Salaries & Allowances Paid (Rs.000)	Institutions (No.)	Scholars (No.)	Teachers (No.)	Salaries & Allowances Paid (Rs.000)	Institutions (No.)	Scholars (No.)	Teachers (No.)	Salaries & Allowances Paid (Rs.000)	
1/2	3	4	5	6	7	8	9	10	11	12	13	14	15	
9. Hoshiarpur														
1	Sham Churasi	4	900	30	26578	3	800	14	8240	0		0	0	
2	Hoshiarpur	14	3398	32	28350	0	0	0	0	3	1403	30	29821	
3	Hariyana	3	2247	18	15947	6	1402	204	120072	0	0	0	0	
4	Gardhiwal	2	2160	19	16833	0	0	0	0	0	0	0	0	
5	Garh Shankar	2	553	13	11517	0	0	0	0	1	405	14	13916	
6	Tanda	8	560	22	19491	2	1711	42	24721	0	0	0	0	
7	Talwara	4	874	11	9745	2	1500	41	24132	0	0	0	0	
8	Dasuya	4	543	10	8859	3	3320	42	23521	0	0	0	0	
9	Mukerian	1	425	4	3544	1	2007	23	13538	0	0	0	0	
10	Mahilpur	2	750	19	16833	2	2154	72	42378	0	0	0	0	
	Sub-Total	44	12410	178	157697	19	12894	438	256602	4	1808	44	43737	
10. Shaheed Bhagat Singh Nagar														
1	S.B.S. Nagar	5	1282	25	18558	1	1639	36	32782	0	0	0	0	
2	Banga	4	345	10	5163	2	915	33	28710	0	0	0	0	
3	Balachaur	5	958	25	18275	3	1253	49	16198	0	0	0	0	
4	Rahon	2	394	10	820	3	1244	50	37989	0	0	0	0	
	Sub-Total	16	2979	70	42816	9	5051	168	115679	0	0	0	0	
11. Gurdaspur														
1	Gurdaspur	26	885	40	25226297	3	2520	148	132940570	0	0	0	0	
2	Dhariwal	3	260	20	4744110	2	195	14	10080000	0	0	0	0	
3	Dina Nagar	5	350	20	12244376	2	2050	80	99186922	0	0	0	0	
4	Batala	30	2600	94	62736350	5	1938	40	15098784	1	535	37	22576349	
5	Shri Har Gobindpur	4	320	11	3438714	2	645	32	27614383	0	0	0	0	
6	Qadian	1	48	3	1333211	1	218	15	10806550	1	280	18	11930969	
7	Fatehgarh Churian	2	306	9	6627528	2	1344	45	42187315	2	340	11	81549863	
8	Dera Baba Nanak	3	120	4	828662	2	755	30	41246221	0	0	0	0	
	Sub-Total	74	4889	201	117179248	19	9665	404	379160745	4	1155	66	116057181	
12. Faridkot														
1	Faridkot	14	4463	69	59670	11	3112	191	33905	3	970	40	21050	
2	Kotkapura	18	2470	81	58321	5	3190	174	23508	1	74	3	2143	
3	Jaitu	10	888	35	21155	3	2050	104	13262	1	140	6	5314	
	Sub-Total	42	7821	185	139146	19	8352	469	70675	5	1184	49	28507	
13. Muktsar														
1	Muktsar	14	2542	72	34438	4	3125	125	57898	1	42	6	4415	
2	Malout	12	2238	68	30809	5	3309	112	51149	0	0	0	0	
3	Gidderbaha	4	1309	57	12898	2	634	26	8891	0	0	0	0	
4	Bariwala	1	332	6	3146	1	765	30	10896	0	0	0	0	
	Sub-Total	31	6421	203	81291	12	7833	293	128834	1	42	6	4415	

SN/ Name of the District	Name of the Municipality/ Municipal Corpn.	State Govt. Institutions												
		Nursery and Primary Schools				Middle, High and Senior Secondary Schools				Schools for Professional and Special Education				
		Institutions (No.)	Scholars (No.)	Teachers (No.)	Salaries & Allowances Paid (Rs.000)	Institutions (No.)	Scholars (No.)	Teachers (No.)	Salaries & Allowances Paid (Rs.000)	Institutions (No.)	Scholars (No.)	Teachers (No.)	Salaries & Allowances Paid (Rs.000)	
1/2	3	4	5	6	7	8	9	10	11	12	13	14	15	
14. Moga														
1	Moga	15	2645	54	32775	6	4116	97	69673	0	0	0	0	0
2	Bagha Purana	3	1015	16	7741	2	2950	94	64073	0	0	0	0	0
3	Dharamkot	3	720	23	4774	2	618	17	6867	0	0	0	0	0
4	Nihal Singh Wala	0	0	0	0	2	926	35	17607	0	0	0	0	0
5	Badhni Kalan	0	0	0	0	0	0	0	0	0	0	0	0	0
6	Kot Ise Khan	0	0	0	0	0	0	0	0	0	0	0	0	0
7	Fatehgarh Panjtoor	0	0	0	0	0	0	0	0	0	0	0	0	0
	Sub-Total	21	4380	93	45290	12	8610	243	158220	0	0	0	0	0
15. Rupnagar														
1	Rupnagar	6	741	23	13092	2	999	82	62734	3	665	29	41157	
2	Morinda	2	197	4	1651	1	385	29	19954	1	144	5	4337	
3	Anadpur Sahib	3	387	12	7375	1	913	28	30613	1	237	11	2915	
4	Nangal	9	611	21	12610	3	1755	87	54164	1	613	28	25672	
5	Chamkaur Sahib	5	499	14	7463	3	187	33	2866	0	0	0	0	
6	Shri Kiratpur Sahib	5	341	12	5313	3	867	50	16876	0	0	0	0	
	Sub-Total	30	2776	86	47504	13	5106	309	187207	6	1659	73	74081	
16. Sahibzada Ajit Singh Nagar														
1	S.A.S. Nagar	18	3614	89	75139	11	4985	240	132325	1	347	7	3984	
2	Kurali	4	502	16	10155	2	978	55	50808	0	0	0	0	
3	Kharar	10	1756	39	24338	8	3045	116	96102	1	140	5	3205	
4	Dera Bassi	13	3085	58	30797	7	2105	102	92837	0	0	0	0	
5	Zirakpur	11	3889	103	58992	9	1872	85	77500	0	0	0	0	
6	Naya-Gaon	4	323	5	3631	4	1154	80	73066	6	542	7	3808	
7	Banur	9	634	16	6745	1	1120	40	36633	1	86	4	2209	
8	Lalru	11	1568	36	20885	8	2012	58	53117	0	0	0	0	
	Sub-Total	80	15371	362	230682	50	17271	776	612388	9	1115	23	13206	
17. Bathinda														
1	Bathinda	28	6638	189	168757	10	5327	239	28138	3	711	54	49341	
2	Bhucho	3	968	20	797	2	955	44	157366	0	0	0	0	
3	Goniana	2	432	12	7155	2	1258	76	31531	0	0	0	0	
4	Kot Fattah	3	380	8	5837	1	610	29	19351	0	0	0	0	
5	Maur	6	1194	25	13572	2	370	30	15561	0	0	0	0	
6	Rama	2	433	16	5855	1	491	23	14414	0	0	0	0	
7	Rampura Phool	5	1141	32	1674	2	650	22	12459	0	0	0	0	
8	Sangat	1	129	4	2367	1	451	33	20742	0	0	0	0	
9	Talwandi Sabo	2	395	13	5608	1	665	22	12419	0	0	0	0	
10	Bhgta	3	449	14	9537	2	710	22	12890	0	0	0	0	
11	Kot Shamir	2	573	16	12017	1	748	35	61613	0	0	0	0	
12	Lehra Mohabbat	2	372	10	6509	1	209	10	5521	0	0	0	0	
13	Nathana	3	427	14	7369	2	374	30	15463	0	0	0	0	
14	Chowke	2	191	7	3986	2	424	14	8417	0	0	0	0	
15	Rampura	1	607	9	6798	1	1240	70	30408	0	0	0	0	
16	Balianwali	3	456	10	4837	2	760	40	12594	0	0	0	0	
17	Mandi Kalan	3	498	14	7553	2	481	23	14434	0	0	0	0	
18	Maluka	2	292	10	5868	0	0	0	0	0	0	0	0	
19	Bhai Rupa	3	526	13	6499	2	690	22	8364	0	0	0	0	
20	Kotha Guru	2	493	11	7113	2	460	28	11250	0	0	0	0	
21	Mehraj	2	690	12	8179	2	440	32	15562	0	0	0	0	
	Sub-Total	80	17284	459	297887	41	17313	844	508497	3	711	54	49341	

SN/ Name of the District	Name of the Municipality/ Municipal Corpn.	State Govt. Institutions												
		Nursery and Primary Schools				Middle, High and Senior Secondary Schools				Schools for Professional and Special Education				
		Institutions (No.)	Scholars (No.)	Teachers (No.)	Salaries & Allowances Paid (Rs.000)	Institutions (No.)	Scholars (No.)	Teachers (No.)	Salaries & Allowances Paid (Rs.000)	Institutions (No.)	Scholars (No.)	Teachers (No.)	Salaries & Allowances Paid (Rs.000)	
1/2	3	4	5	6	7	8	9	10	11	12	13	14	15	
18. Jalandhar														
1	Adampur	4	482	13	5406	1	838	35	27391	0	0	0	0	
2	Alawalpur	3	124	5	3180	2	633	24	18782	0	0	0	0	
3	Jalandhar	133	30769	930	233989	57	21298	1144	895297	2	510	55	21867	
4	Kartarpur	2	279	9	2284	1	534	25	19565	1	25	2	978	
5	Nakodar	5	729	26	10945	2	1162	50	39130	1	32	2	986	
6	Noor Mahal	5	352	14	8980	1	345	15	11739	0	0	0	0	
7	Philaur	4	771	12	4620	2	2231	70	54782	0	0	0	0	
8	Shahkot	2	265	8	3855	2	407	22	17217	0	0	0	0	
9	Goraya	3	278	9	2304	2	748	40	31304	0	0	0	0	
10	Bhogpur	3	468	12	5287	2	1202	65	50869	1	43	2	768	
11	Lohian Khas	3	445	10	3644	3	669	51	39912	0	0	0	0	
12	Mehatpur	6	469	13	14040	2	830	41	32087	0	0	0	0	
13	Bilga	2	329	7	4944	2	714	32	25043	0	0	0	0	
	Sub-Total	175	35760	1068	303478	79	31611	1614	1263118	5	610	61	24599	
19. Sangrur														
1	Malerkotla	10	1889	49	34562	4	2023	61	43631	1	210	5	3616	
2	Sangrur	16	1294	59	41808	2	2258	85	68161	1	108	5	3209	
3	Sunam	11	609	42	20001	3	2297	69	47126	2	615	30	19173	
4	Dhuri	9	673	24	13890	2	838	41	28945	1	97	5	1302	
5	Longowal	5	592	24	25355	2	1098	58	36861	0	0	0	0	
6	Ahmedgarh	3	102	8	5479	1	243	12	8979	1	84	2	344	
7	Lehragaga	5	673	19	12165	2	1503	34	22434	0	0	0	0	
8	Bhiwanigarh	4	660	19	11978	2	1371	59	43162	0	0	0	0	
9	Khanauri	3	685	13	7704	2	869	25	16389	0	0	0	0	
10	Cheema	2	250	11	6204	1	651	27	20170	0	0	0	0	
11	Dirba	2	350	9	5666	1	693	20	13442	0	0	0	0	
12	Moonak	3	621	13	7923	2	1421	49	30082	1	151	8	1918	
13	Amargarh	4	406	11	9081	1	658	22	14236	0	0	0	0	
	Sub-Total	77	8804	301	201816	25	15923	562	393618	7	1265	55	29562	
20. Barnala														
1	Barnala	0	0	0	0	6	4026	158	76709	1	211	12	6584	
2	Dhanoula	0	0	0	0	2	914	34	23544	0	0	0	0	
3	Bhadaur	0	0	0	0	2	2104	70	32443	0	0	0	0	
4	Tapa	0	0	0	0	2	1535	51	18112	0	0	0	0	
5	Handiaya	0	0	0	0	1	911	34	15539	0	0	0	0	
	Sub-Total	0	0	0	0	13	9490	347	166347	1	211	12	6584	
21. Fazilka														
1	Jalalabad	4	996	18	13222427	2	4403	133	97,703,060	0	0	0	0	
2	Fazilka	8	1055	29	17618228	3	4329	145	110,805,303	0	0	0	0	
3	Abohar	10	2265	38	25051459	6	6408	214	183,688,490	0	0	0	0	
4	Arni wala Sheikh Suban	3	656	11	8176344	1	866	36	27390302	0	0	0	0	
	Sub-Total	25	4972	96	64068458	12	16006	528	419587155	0	0	0	0	
22. Pathankot														
1	Pathankot	22	2452	101	60892	11	4468	225	190195	2	801	47	32766	
2	sujanpur	4	356	18	10825	2	1430	56	50902	0	0	0	0	
3	Narot Jaimal Singh	0	0	0	0	0	0	0	0	0	0	0	0	
	Sub-Total	26	2808	119	71717	13	5898	281	241097	2	801	47	32766	
	Grand Total	1283	246818	5849	184191419	550	305390	12747	806974051	72	25974	854	116752492	

Educational and Cultural Statistics

Table No. 7.3 No. of Educational Institutions, Scholars, Teachers and their Salaries 2019-20

SN/ Name of the District	Name of the Municipality/ Municipal Corpn.	State Govt. Institutions												
		Colleges for General Education				Colleges for Professional and Special Education				Research Institutions				
		Institutions (No.)	Scholars (No.)	Teachers (No.)	Salaries & Allowances Paid (Rs.000)	Institutions (No.)	Scholars (No.)	Teachers (No.)	Salaries & Allowances Paid (Rs.000)	Institutions (No.)	Scholars (No.)	Teachers (No.)	Salaries & Allowances Paid (Rs.000)	
1/2	3	4	5	6	7	8	9	10	11	12	13	14	15	
1. Kapurthala														
1	Kapurthala	1	173	30	63207	0	0	0	0	0	0	0	0	0
2	Phagwara	0	0	0	0	0	0	0	0	0	0	0	0	0
3	Sultanpur Lodhi	0	0	0	0	0	0	0	0	0	0	0	0	0
4	Dhilwan	0	0	0	0	0	0	0	0	0	0	0	0	0
5	Begowal	0	0	0	0	0	0	0	0	0	0	0	0	0
6	Bhulath	1	99	10	13145	0	0	0	0	0	0	0	0	0
7	Nadala	0	0	0	0	0	0	0	0	0	0	0	0	0
	Sub-Total	2	272	40	76352	0	0	0	0	0	0	0	0	0
2. Fatehgarh Sahib														
1	Amloh	0	0	0	0	0	0	0	0	0	0	0	0	0
2	Sirhind	0	0	0	0	1	167	1	623	0	0	0	0	0
3	Gobindgarh	1	342	5	7931	0	0	0	0	0	0	0	0	0
4	Bassi Pathana	0	0	0	0	1	289	15	10371	0	0	0	0	0
5	Khamano	0	0	0	0	0	0	0	0	0	0	0	0	0
	Sub-Total	1	342	5	7931	2	456	16	10994	0	0	0	0	0
3. Mansa														
1	Mansa	1	1430	30	8774	0	0	0	0	0	0	0	0	0
2	Budhlada	0	0	0	0	0	0	0	0	0	0	0	0	0
3	Bareta	0	0	0	0	0	0	0	0	0	0	0	0	0
4	Bhikki	0	0	0	0	0	0	0	0	0	0	0	0	0
5	Sardulgarh	0	0	0	0	0	0	0	0	0	0	0	0	0
6	joga	0	0	0	0	0	0	0	0	0	0	0	0	0
7	Boha	0	0	0	0	0	0	0	0	0	0	0	0	0
	Sub-Total	1	1430	30	8774	0	0	0	0	0	0	0	0	0
4. Firozpur														
1	Firozpur	0	0	0	0	2	345	24	11825	0	0	0	0	0
2	Talwandi Bhai	0	0	0	0	0	0	0	0	0	0	0	0	0
3	Zira	0	0	0	0	0	0	0	0	0	0	0	0	0
4	Guru Har Sahai	0	0	0	0	0	0	0	0	0	0	0	0	0
5	Makhu	0	0	0	0	0	0	0	0	0	0	0	0	0
6	Mudakki	0	0	0	0	0	0	0	0	0	0	0	0	0
7	Malanwali khas	0	0	0	0	0	0	0	0	0	0	0	0	0
8	Mamdot	0	0	0	0	0	0	0	0	0	0	0	0	0
	Sub-Total	0	0	0	0	2	345	24	11825	0	0	0	0	0

SN/ Name of the District	Name of the Municipality/ Municipal Corpn.	State Govt. Institutions												
		Colleges for General Education				Colleges for Professional and Special Education				Research Institutions				
		Institutions (No.)	Scholars (No.)	Teachers (No.)	Salaries & Allowances Paid (Rs.000)	Institutions (No.)	Scholars (No.)	Teachers (No.)	Salaries & Allowances Paid (Rs.000)	Institutions (No.)	Scholars (No.)	Teachers (No.)	Salaries & Allowances Paid (Rs.000)	
1/2	3	4	5	6	7	8	9	10	11	12	13	14	15	
14. Moga														
1	Moga	0	0	0	0	1	444	24	13950	0	0	0	0	
2	Bagha Purana	0	0	0	0	0	0	0	0	0	0	0	0	
3	Dharmkot	0	0	0	0	0	0	0	0	0	0	0	0	
4	Nihal Singh Wala	0	0	0	0	0	0	0	0	0	0	0	0	
5	Badhni Kalan	0	0	0	0	0	0	0	0	0	0	0	0	
6	Kot Ise Khan	0	0	0	0	0	0	0	0	0	0	0	0	
7	Fatehgarh Panjtoor	0	0	0	0	0	0	0	0	0	0	0	0	
	Sub-Total	0	0	0	0	1	444	24	13950	0	0	0	0	
15. Rupnagar														
1	Rupnagar	1	2145	59	47895	0	0	0	0	0	0	0	0	
2	Morinda	0	0	0	0	0	0	0	0	0	0	0	0	
3	Anadpur Sahib	0	0	0	0	0	0	0	0	0	0	0	0	
4	Nangal	1	1119	30	18062	0	0	0	0	0	0	0	0	
5	Chamkaur Sahib	0	0	0	0	0	0	0	0	0	0	0	0	
6	Shri Kiratpur Sahib	0	0	0	0	0	0	0	0	0	0	0	0	
	Sub-Total	2	3264	89	65957	0	0	0	0	0	0	0	0	
16. Sahibzada Ajit Singh Nagar														
1	S.A.S. Nagar	1	1963	36	82987	0	0	0	0	0	0	0	0	
2	Kurali	0	0	0	0	0	0	0	0	0	0	0	0	
3	Kharar	0	0	0	0	0	0	0	0	0	0	0	0	
4	Dera Bassi	1	1217	10	20272	0	0	0	0	0	0	0	0	
5	Zirakpur	0	0	0	0	0	0	0	0	0	0	0	0	
6	Naya-Gaon	0	0	0	0	0	0	0	0	0	0	0	0	
7	Banur	0	0	0	0	0	0	0	0	0	0	0	0	
8	Lalru	0	0	0	0	0	0	0	0	0	0	0	0	
	Sub-Total	2	3180	46	103259	0	0	0	0	0	0	0	0	
17. Bathinda														
1	Bathinda	5	6131	112	104731	2	2318	212	195290	0	0	0	0	
2	Bhucho	0	0	0	0	0	0	0	0	0	0	0	0	
3	Goniana	0	0	0	0	0	0	0	0	0	0	0	0	
4	Kot Fattah	0	0	0	0	0	0	0	0	0	0	0	0	
5	Maur	1	340	15	5194	0	0	0	0	0	0	0	0	
6	Rama	0	0	0	0	0	0	0	0	0	0	0	0	
7	Rampura Phool	0	0	0	0	1	110	22	20043	0	0	0	0	
8	Sangat	0	0	0	0	0	0	0	0	0	0	0	0	
9	Talwandi Sabo	1	1579	16	14808	2	430	84	67822	0	0	0	0	
10	Bhgta	0	0	0	0	0	0	0	0	0	0	0	0	
11	Kot Shamir	0	0	0	0	0	0	0	0	0	0	0	0	
12	Lehra Mohabbat	0	0	0	0	0	0	0	0	0	0	0	0	
13	Nathana	0	0	0	0	0	0	0	0	0	0	0	0	
14	Chowke	0	0	0	0	0	0	0	0	0	0	0	0	
15	Rampura	0	0	0	0	0	0	0	0	0	0	0	0	
16	Balianwali	0	0	0	0	0	0	0	0	0	0	0	0	
17	Mandi Kalan	0	0	0	0	0	0	0	0	0	0	0	0	
18	Maluka	0	0	0	0	0	0	0	0	0	0	0	0	
19	Bhai Rupa	0	0	0	0	0	0	0	0	0	0	0	0	
20	Kotha Guru	0	0	0	0	0	0	0	0	0	0	0	0	
21	Mehraj	1	1683	40	24114	0	0	0	0	0	0	0	0	
	Sub-Total	8	9733	183	148847	5	2858	318	283155	0	0	0	0	

SN/ Name of the District	Name of the Municipality/ Municipal Corpn.	State Govt. Institutions												
		Colleges for General Education				Colleges for Professional and Special Education				Research Institutions				
		Institutions (No.)	Scholars (No.)	Teachers (No.)	Salaries & Allowances Paid (Rs.000)	Institutions (No.)	Scholars (No.)	Teachers (No.)	Salaries & Allowances Paid (Rs.000)	Institutions (No.)	Scholars (No.)	Teachers (No.)	Salaries & Allowances Paid (Rs.000)	
1/2	3	4	5	6	7	8	9	10	11	12	13	14	15	
18. Jalandhar														
1	Adampur	0	0	0	0	0	0	0	0	0	0	0	0	0
2	Alawalpur	0	0	0	0	0	0	0	0	0	0	0	0	0
3	Jalandhar	1	314	29	12765	5	2435	169	69640	0	0	0	0	0
4	Kartarpur	0	0	0	0	0	0	0	0	0	0	0	0	0
5	Nakodar	0	0	0	0	0	0	0	0	0	0	0	0	0
6	Noor Mahal	0	0	0	0	0	0	0	0	0	0	0	0	0
7	Philaur	0	0	0	0	0	0	0	0	0	0	0	0	0
8	Shahkot	0	0	0	0	0	0	0	0	0	0	0	0	0
9	Goraya	0	0	0	0	0	0	0	0	0	0	0	0	0
10	Bhogpur	0	0	0	0	0	0	0	0	0	0	0	0	0
11	Lohian Khas	0	0	0	0	0	0	0	0	0	0	0	0	0
12	Mehatpur	0	0	0	0	0	0	0	0	0	0	0	0	0
13	Bilga	0	0	0	0	0	0	0	0	0	0	0	0	0
	Sub-Total	1	314	29	12765	5	2435	169	69640	0	0	0	0	0
19. Sangrur														
1	Malerkotla	1	2793	15	29025	1	96	4	2256	0	0	0	0	0
2	Sangrur	1	2648	61	53021	0	0	0	0	0	0	0	0	0
3	Sunam	1	2857	20	27969	0	0	0	0	0	0	0	0	0
4	Dhuri	0	0	0	0	0	0	0	0	0	0	0	0	0
5	Longowal	0	0	0	0	0	0	0	0	0	0	0	0	0
6	Ahmedgarh	0	0	0	0	0	0	0	0	0	0	0	0	0
7	Lehragaga	0	0	0	0	2	1446	29	23145	0	0	0	0	0
8	Bhiwanigarh	0	0	0	0	0	0	0	0	0	0	0	0	0
9	Khanauri	0	0	0	0	0	0	0	0	0	0	0	0	0
10	Cheema	0	0	0	0	0	0	0	0	0	0	0	0	0
11	Dirba	0	0	0	0	0	0	0	0	0	0	0	0	0
12	Moonak	0	0	0	0	0	0	0	0	0	0	0	0	0
13	Amargarh	1	405	9	2845	0	0	0	0	0	0	0	0	0
	Sub-Total	4	8703	105	112860	3	1542	33	25401	0	0	0	0	0
20. Barnala														
1	Barnala	0	0	0	0	1	201	12	6564	0	0	0	0	0
2	Dhanoula	0	0	0	0	0	0	0	0	0	0	0	0	0
3	Bhadaur	0	0	0	0	0	0	0	0	0	0	0	0	0
4	Tapa	0	0	0	0	0	0	0	0	0	0	0	0	0
5	Handiaya	0	0	0	0	0	0	0	0	0	0	0	0	0
	Sub-Total	0	0	0	0	1	201	12	6564	0	0	0	0	0
21. Fazilka														
1	Jalalabad	1	292	5	801572	0	0	0	0	0	0	0	0	0
2	Fazilka	1	1565	20	7320000	0	0	0	0	0	0	0	0	0
3	Abohar	0	0	0	0	0	0	0	0	0	0	0	0	0
4	Arni wala Sheikh Suban	0	0	0	0	0	0	0	0	0	0	0	0	0
	Sub-Total	2	1857	25	8121572	0	0	0	0	0	0	0	0	0
22. Pathankot														
1	Pathankot	1	1390	28	5822	0	0	0	0	0	0	0	0	0
2	sujanpur	0	0	0	0	0	0	0	0	0	0	0	0	0
3	Narot Jaimal Singh	0	0	0	0	0	0	0	0	0	0	0	0	0
	Sub-Total	1	1390	28	5822	0	0	0	0	0	0	0	0	0
	Grand Total	40	67007	1210	10305325	44	19529	1453	78800280	1	400	22	18237	

SN/ Name of the District	Name of the Municipality/ Municipal Corpn.	Municipal Institutions												
		Nursery and Primary Schools				Middle, High and Senior Secondary Schools				Schools for Professional and Special Education				
		Institutions (No.)	Scholars (No.)	Teachers (No.)	Salaries & Allowances Paid (Rs.000)	Institutions (No.)	Scholars (No.)	Teachers (No.)	Salaries & Allowances Paid (Rs.000)	Institutions (No.)	Scholars (No.)	Teachers (No.)	Salaries & Allowances Paid (Rs.000)	
1/2	3	4	5	6	7	8	9	10	11	12	13	14	15	
19. Sangrur														
1	Malerkotla	0	0	0	0	0	0	0	0	0	0	0	0	0
2	Sangrur	0	0	0	0	0	0	0	0	0	0	0	0	0
3	Sunam	0	0	0	0	0	0	0	0	0	0	0	0	0
4	Dhuri	0	0	0	0	0	0	0	0	0	0	0	0	0
5	Longowal	0	0	0	0	0	0	0	0	0	0	0	0	0
6	Ahmedgarh	0	0	0	0	0	0	0	0	0	0	0	0	0
7	Lehragaga	0	0	0	0	0	0	0	0	0	0	0	0	0
8	Bhiwanigarh	0	0	0	0	0	0	0	0	0	0	0	0	0
9	Khanauri	0	0	0	0	0	0	0	0	0	0	0	0	0
10	Cheema	0	0	0	0	0	0	0	0	0	0	0	0	0
11	Dirba	0	0	0	0	0	0	0	0	0	0	0	0	0
12	Moonak	0	0	0	0	0	0	0	0	0	0	0	0	0
13	Amargarh	0	0	0	0	0	0	0	0	0	0	0	0	0
	Sub-Total	0	0	0	0	0	0	0	0	0	0	0	0	0
20. Barnala														
1	Barnala	0	0	0	0	0	0	0	0	0	0	0	0	0
2	Dhanoula	0	0	0	0	0	0	0	0	0	0	0	0	0
3	Bhadaur	0	0	0	0	0	0	0	0	0	0	0	0	0
4	Tapa	0	0	0	0	0	0	0	0	0	0	0	0	0
5	Handiaya	0	0	0	0	0	0	0	0	0	0	0	0	0
	Sub-Total	0	0	0	0	0	0	0	0	0	0	0	0	0
21. Fazilka														
1	Abohar	0	0	0	0	0	0	0	0	0	0	0	0	0
2	Jalalabad	0	0	0	0	0	0	0	0	0	0	0	0	0
3	Fazilka	0	0	0	0	0	0	0	0	0	0	0	0	0
4	Arniwala Sheikh Suban	0	0	0	0	0	0	0	0	0	0	0	0	0
	Sub-Total	0	0	0	0	0	0	0	0	0	0	0	0	0
22. Pathankot														
1	Pathankot	0	0	0	0	0	0	0	0	0	0	0	0	0
2	sujanpur	0	0	0	0	0	0	0	0	0	0	0	0	0
3	Narot Jaimal Singh	0	0	0	0	0	0	0	0	0	0	0	0	0
	Sub-Total	0	0	0	0	0	0	0	0	0	0	0	0	0
	Grand Total	12	1759	34	21340	2	687	43	19101	2	237	6	4998	

SN/ Name of the District	Name of the Municipality/ Municipal Corpn.	Municipal Institutions												
		Colleges for General Education				Colleges for Professional and Special Education				Research Institutions				
		Institutions (No.)	Scholars (No.)	Teachers (No.)	Salaries & Allowances Paid (Rs.000)	Institutions (No.)	Scholars (No.)	Teachers (No.)	Salaries & Allowances Paid (Rs.000)	Institutions (No.)	Scholars (No.)	Teachers (No.)	Salaries & Allowances Paid (Rs.000)	
1/2	3	4	5	6	7	8	9	10	11	12	13	14	15	
19. Sangrur														
1	Malerkotla	0	0	0	0	0	0	0	0	0	0	0	0	0
2	Sangrur	0	0	0	0	0	0	0	0	0	0	0	0	0
3	Sunam	0	0	0	0	0	0	0	0	0	0	0	0	0
4	Dhuri	0	0	0	0	0	0	0	0	0	0	0	0	0
5	Longowal	0	0	0	0	0	0	0	0	0	0	0	0	0
6	Ahmedgarh	0	0	0	0	0	0	0	0	0	0	0	0	0
7	Lehragaga	0	0	0	0	0	0	0	0	0	0	0	0	0
8	Bhiwanigarh	0	0	0	0	0	0	0	0	0	0	0	0	0
9	Khanauri	0	0	0	0	0	0	0	0	0	0	0	0	0
10	Cheema	0	0	0	0	0	0	0	0	0	0	0	0	0
11	Dirba	0	0	0	0	0	0	0	0	0	0	0	0	0
12	Moonak	0	0	0	0	0	0	0	0	0	0	0	0	0
13	Amargarh	0	0	0	0	0	0	0	0	0	0	0	0	0
	Sub-Total	0	0	0	0	0	0	0	0	0	0	0	0	0
20. Barnala														
1	Barnala	0	0	0	0	0	0	0	0	0	0	0	0	0
2	Dhanoula	0	0	0	0	0	0	0	0	0	0	0	0	0
3	Bhadaur	0	0	0	0	0	0	0	0	0	0	0	0	0
4	Tapa	0	0	0	0	0	0	0	0	0	0	0	0	0
5	Handiaya	0	0	0	0	0	0	0	0	0	0	0	0	0
	Sub-Total	0	0	0	0	0	0	0	0	0	0	0	0	0
21. Fazilka														
1	Abohar	0	0	0	0	0	0	0	0	0	0	0	0	0
2	Jalalabad	0	0	0	0	0	0	0	0	0	0	0	0	0
3	Fazilka	0	0	0	0	0	0	0	0	0	0	0	0	0
4	Aniwala Sheikh Suban	0	0	0	0	0	0	0	0	0	0	0	0	0
	Sub-Total	0	0	0	0	0	0	0	0	0	0	0	0	0
22. Pathankot														
1	Pathankot	0	0	0	0	0	0	0	0	0	0	0	0	0
2	sujanpur	0	0	0	0	0	0	0	0	0	0	0	0	0
3	Narot Jaimal Singh	0	0	0	0	0	0	0	0	0	0	0	0	0
	Sub-Total	0	0	0	0	0	0	0	0	0	0	0	0	0
	Grand Total	0	0	0	0	1	267	9	12068	0	0	0	0	0

Educational and Cultural Statistics

Table No. 7.6 No. of Educational Institutions, Scholars, Teachers and their Salaries 2019-20

SN/ Name of the District	Name of the Municipality/ Municipal Corpn.	Other Aided Institutions												
		Nursery and Primary Schools				Middle, High and Senior Secondary Schools				Schools for Professional and Special Education				
		Institutions (No.)	Scholars (No.)	Teachers (No.)	Salaries & Allowances Paid (Rs.000)	Institutions (No.)	Scholars (No.)	Teachers (No.)	Salaries & Allowances Paid (Rs.000)	Institutions (No.)	Scholars (No.)	Teachers (No.)	Salaries & Allowances Paid (Rs.000)	
1/2	3	4	5	6	7	8	9	10	11	12	13	14	15	
1. Kapurthala														
1	Kapurthala	0	0	0	0	4	2875	49	27510	0	0	0	0	
2	Phagwara	0	0	0	0	5	4452	54	34100	0	0	0	0	
3	Sultanpur Lodhi	0	0	0	0	2	1016	15	8210	0	0	0	0	
4	Dhilwan	0	0	0	0	0	0	0	0	0	0	0	0	
5	Begowal	0	0	0	0	1	948	9	4280	0	0	0	0	
6	Bhulath	0	0	0	0	0	0	0	0	0	0	0	0	
7	Nadala	0	0	0	0	0	0	0	0	0	0	0	0	
	Sub-Total	0	0	0	0	12	9291	127	74100	0	0	0	0	
2. Fatehgarh Sahib														
1	Amlon	0	0	0	0	0	0	0	0	0	0	0	0	
2	Sirhind	0	0	0	0	3	1892	24	17534	0	0	0	0	
3	Gobindgarh	0	0	0	0	1	888	4	2594	0	0	0	0	
4	Bassi Pathana	0	0	0	0	1	285	4	2664	0	0	0	0	
5	Khamano	0	0	0	0	0	0	0	0	0	0	0	0	
	Sub-Total	0	0	0	0	5	3065	32	22792	0	0	0	0	
3. Mansa														
1	Mansa	0	0	0	0	3	2172	37	17265	0	0	0	0	
2	Budhlada	0	0	0	0	0	0	0	0	0	0	0	0	
3	Bareta	0	0	0	0	0	0	0	0	0	0	0	0	
4	Bhikhi	0	0	0	0	0	0	0	0	0	0	0	0	
5	Sardulgarh	0	0	0	0	0	0	0	0	0	0	0	0	
6	joga	0	0	0	0	0	0	0	0	0	0	0	0	
7	Boha	0	0	0	0	0	0	0	0	0	0	0	0	
	Sub-Total	0	0	0	0	3	2172	37	17265	0	0	0	0	
4. Firozpur														
1	Firozpur	0	0	0	0	7	5450	101	46998	0	0	0	0	
2	Talwandi Bhai	0	0	0	0	0	0	0	0	0	0	0	0	
3	Zira	0	0	0	0	0	0	0	0	0	0	0	0	
4	Guru Har Sahai	0	0	0	0	0	0	0	0	0	0	0	0	
5	Makhu	0	0	0	0	0	0	0	0	0	0	0	0	
6	Mudakki	0	0	0	0	0	0	0	0	0	0	0	0	
7	Malanwali khas	0	0	0	0	0	0	0	0	0	0	0	0	
8	Mmdot	0	0	0	0	0	0	0	0	0	0	0	0	
	Sub-Total	0	0	0	0	7	5450	101	46998	0	0	0	0	

SN/ Name of the District	Name of the Municipality/ Municipal Corpn.	Other Aided Institutions											
		Nursery and Primary Schools				Middle, High and Senior Secondary Schools				Schools for Professional and Special Education			
		Institutions (No.)	Scholars (No.)	Teachers (No.)	Salaries & Allowances Paid (Rs.000)	Institutions (No.)	Scholars (No.)	Teachers (No.)	Salaries & Allowances Paid (Rs.000)	Institutions (No.)	Scholars (No.)	Teachers (No.)	Salaries & Allowances Paid (Rs.000)
1/2	3	4	5	6	7	8	9	10	11	12	13	14	15
5. Ludhiana													
1	Ludhiana	5	1480	21	10533	26	33730	563	324142	0	0	0	0
2	Samrala	0	0	0	0	0	0	0	0	0	0	0	0
3	Khanna	1	2325	3	1615	5	5250	134	78493	0	0	0	0
4	Doraha	0	0	0	0	1	1200	17	7102	0	0	0	0
5	Jagraon	0	0	0	0	5	3125	55	34104	0	0	0	0
6	Raikot	0	0	0	0	1	525	7	3905	0	0	0	0
7	Payal	0	0	0	0	0	0	0	0	0	0	0	0
8	Machhiwara	0	0	0	0	0	0	0	0	0	0	0	0
9	Mulanpur	0	0	0	0	0	0	0	0	0	0	0	0
10	Maloud	0	0	0	0	0	0	0	0	0	0	0	0
11	Sahnewal	1	236	2	996	0	0	0	0	0	0	0	0
	Sub-Total	7	4041	26	13144	38	43830	776	447746	0	0	0	0
6. Patiala													
1	Ghagga	0	0	0	0	0	0	0	0	0	0	0	0
2	Ghanaur	0	0	0	0	0	0	0	0	0	0	0	0
3	Nabha	0	0	0	0	6	2041	68	31415	0	0	0	0
4	Patiala	0	0	0	0	13	8617	254	165251	1	1045	42	27314
5	Patran	0	0	0	0	0	0	0	0	0	0	0	0
6	Rajpura	0	0	0	0	4	1865	30	15432	0	0	0	0
7	Samana	0	0	0	0	2	1160	12	7032	0	0	0	0
8	Sanaur	0	0	0	0	0	0	0	0	0	0	0	0
9	Bhadson	0	0	0	0	0	0	0	0	0	0	0	0
	Sub-Total	0	0	0	0	25	13683	364	219130	1	1045	42	27314
7. Amritsar													
1	Amritsar	23	6265	72	34789	29	27215	602	254951	0	0	0	0
2	Jandiala	0	0	0	0	0	0	0	0	0	0	0	0
3	Ramdas	0	0	0	0	2	896	23	19320	0	0	0	0
4	Majitha	0	0	0	0	2	1890	25	20393	0	0	0	0
5	Rayya	1	110	2	1068	0	0	0	0	0	0	0	0
6	Raja Sansi	0	0	0	0	0	0	0	0	0	0	0	0
7	Ajnala	4	655	17	7770	0	0	0	0	0	0	0	0
	Sub-Total	28	7030	91	43627	33	30001	650	294664	0	0	0	0
8. Tarn Taran													
1	Tarn Taran	2	564	127	34565	3	2515	22	17431	1	238	8	6835
2	Patti	0	0	0	0	3	840	29	18367	0	0	0	0
3	Khemkaran	0	0	0	0	0	0	0	0	0	0	0	0
4	Bhikhiwind	0	0	0	0	0	0	0	0	0	0	0	0
	Sub-Total	2	564	127	34565	6	3355	51	35798	1	238	8	6835

SN/ Name of the District	Name of the Municipality/ Municipal Corpn.	Other Aided Institutions												
		Nursery and Primary Schools				Middle, High and Senior Secondary Schools				Schools for Professional and Special Education				
		Institutions (No.)	Scholars (No.)	Teachers (No.)	Salaries & Allowances Paid (Rs.000)	Institutions (No.)	Scholars (No.)	Teachers (No.)	Salaries & Allowances Paid (Rs.000)	Institutions (No.)	Scholars (No.)	Teachers (No.)	Salaries & Allowances Paid (Rs.000)	
1/2	3	4	5	6	7	8	9	10	11	12	13	14	15	
9. Hoshiarpur														
1	Sham Churasi	6	1470	19	18718	2	1052	14	13529	0	0	0	0	
2	Hoshiarpur	1	725	16	15762	4	2504	45	43488	0	0	0	0	
3	Hariyana	0	0	0	0	4	1612	34	32857	0	0	0	0	
4	Gardhiwal	0	0	0	0	4	1953	32	30924	0	0	0	0	
5	Garh Shankar	2	296	7	6896	2	864	12	11596	0	0	0	0	
6	Tanda	0	0	0	0	1	457	8	7731	0	0	0	0	
7	Talwara	0	0	0	0	1	809	4	386	0	0	0	0	
8	Dasuya	2	120	3	2955	4	2404	37	35756	0	0	0	0	
9	Mukerian	0	0	0	0	4	2308	44	42521	0	0	0	0	
10	Mahilpur	0	0	0	0	0	0	0	0	0	0	0	0	
	Sub-Total	11	2611	45	44331	26	13963	230	218788	0	0	0	0	
10. Shaheed Bhagat Singh Nagar														
1	S.B.S. Nagar	0	0	0	0	0	0	0	0	0	0	0	0	
2	Banga	0	0	0	0	0	0	0	0	0	0	0	0	
3	Balachaur	0	0	0	0	0	0	0	0	0	0	0	0	
4	Rahon	0	0	0	0	0	0	0	0	0	0	0	0	
	Sub-Total	0	0	0	0	0	0	0	0	0	0	0	0	
11. Gurdaspur														
1	Gurdaspur	0	0	0	0	7	2400	40	25405328	0	0	0	0	
2	Dhariwal	0	0	0	0	7	2050	42	27830680	0	0	0	0	
3	Dina Nagar	0	0	0	0	1	767	9	6615000	0	0	0	0	
4	Batala	5	1060	20	22776349	5	3470	37	25401620	1	97	5	670200	
5	Shri Har Gobindpur	0	0	0	0	0	0	0	0	0	0	0	0	
6	Qadian	2	270	6	3554900	3	1650	30	19578630	1	60	4	529820	
7	Fatehgarh Churian	1	89	6	1451570	1	260	3	2549160	0	0	0	0	
8	Dera Baba Nanak	0	0	0	0	0	0	0	0	0	0	0	0	
	Sub-Total	8	1419	32	27782819	24	10597	161	107380418	2	157	9	1200020	
12. Faridkot														
1	Faridkot	0	0	0	0	4	970	18	6616	0	0	0	0	
2	Kotkapura	0	0	0	0	2	410	12	5665	0	0	0	0	
3	Jaitu	0	0	0	0	2	236	5	3904	0	0	0	0	
	Sub-Total	0	0	0	0	8	1616	35	16185	0	0	0	0	

SN/ Name of the District	Name of the Municipality/ Municipal Corpn.	Other Aided Institutions												
		Nursery and Primary Schools				Middle, High and Senior Secondary Schools				Schools for Professional and Special Education				
		Institutions (No.)	Scholars (No.)	Teachers (No.)	Salaries & Allowances Paid (Rs.000)	Institutions (No.)	Scholars (No.)	Teachers (No.)	Salaries & Allowances Paid (Rs.000)	Institutions (No.)	Scholars (No.)	Teachers (No.)	Salaries & Allowances Paid (Rs.000)	
1/2	3	4	5	6	7	8	9	10	11	12	13	14	15	
13. Muktsar														
1	Muktsar	2	422	11	6619	2	878	10	8232	0	0	0	0	
2	Malout	1	210	6	2014	0	0	0	0	0	0	0	0	
3	Gidderbaha	0	0	0	0	0	0	0	0	0	0	0	0	
4	Bariwala	0	0	0	0	0	0	0	0	0	0	0	0	
	Sub-Total	3	632	17	8633	2	878	10	8232	0	0	0	0	
14. Moga														
1	Moga	9	2518	44	35071	9	7598	152	81953	0	0	0	0	
2	Bagha Purana	0	0	0	0	0	0	0	0	0	0	0	0	
3	Dharamkot	1	205	3	2012	1	595	12	6969	0	0	0	0	
4	Nihal Singh Wala	0	0	0	0	0	0	0	0	0	0	0	0	
5	Badhni Kalan	0	0	0	0	0	0	0	0	0	0	0	0	
6	Kot Ise Khan	0	0	0	0	0	0	0	0	0	0	0	0	
7	Fatehgarh Panjtoor	0	0	0	0	0	0	0	0	0	0	0	0	
	Sub-Total	10	2723	47	37083	10	8193	164	88922	0	0	0	0	
15. Rupnagar														
1	Rupnagar	0	0	0	0	9	6733	130	41251	0	0	0	0	
2	Morinda	0	0	0	0	2	975	13	6955	0	0	0	0	
3	Anadpur Sahib	0	0	0	0	2	1351	8	6922	0	0	0	0	
4	Nangal	0	0	0	0	3	1956	76	32546	0	0	0	0	
5	Chamkaur Sahib	0	0	0	0	2	1213	18	13743	0	0	0	0	
6	Shri Kiratpur Sahib	0	0	0	0	0	0	0	0	0	0	0	0	
	Sub-Total	0	0	0	0	18	12228	245	101417	0	0	0	0	
16. Sahibzada Ajit Singh Nagar														
1	S.A.S. Nagar	0	0	0	0	2	634	9	6307	0	0	0	0	
2	Kurali	0	0	0	0	2	1525	25	19689	0	0	0	0	
3	Kharar	4	565	2	1309	5	961	17	11725	0	0	0	0	
4	Dera Bassi	1	245	1	670	2	826	9	6356	0	0	0	0	
5	Zirakpur	0	0	0	0	0	0	0	0	0	0	0	0	
6	Naya-Gaon	0	0	0	0	0	0	0	0	0	0	0	0	
7	Banur	0	0	0	0	0	0	0	0	0	0	0	0	
8	Lalru	0	0	0	0	0	0	0	0	0	0	0	0	
	Sub-Total	5	810	3	1979	11	3946	60	44077	0	0	0	0	

SN/ Name of the District	Name of the Municipality/ Municipal Corpn.	Other Aided Institutions											
		Nursery and Primary Schools				Middle, High and Senior Secondary Schools				Schools for Professional and Special Education			
		Institutions (No.)	Scholars (No.)	Teachers (No.)	Salaries & Allowances Paid (Rs.000)	Institutions (No.)	Scholars (No.)	Teachers (No.)	Salaries & Allowances Paid (Rs.000)	Institutions (No.)	Scholars (No.)	Teachers (No.)	Salaries & Allowances Paid (Rs.000)
1/2	3	4	5	6	7	8	9	10	11	12	13	14	15
17. Bathinda													
1	Bathinda	1	215	10	7280	5	2477	69	33365	0	0	0	0
2	Bhucho	0	0	0	0	0	0	0	0	0	0	0	0
3	Goniana	0	0	0	0	0	0	0	0	0	0	0	0
4	Kot Fattah	0	0	0	0	0	0	0	0	0	0	0	0
5	Maur	0	0	0	0	0	0	0	0	0	0	0	0
6	Rama	1	64	3	1706	2	1188	7	4817	0	0	0	0
7	Rampura Phool	2	257	2	1226	3	881	5	4769	0	0	0	0
8	Sangat	0	0	0	0	0	0	0	0	0	0	0	0
9	Talwandi Sabo	1	150	2	1254	1	140	4	2508	0	0	0	0
10	Bhgta	0	0	0	0	0	0	0	0	0	0	0	0
11	Kot Shamir	0	0	0	0	0	0	0	0	0	0	0	0
12	Lehra Mohabbat	0	0	0	0	0	0	0	0	0	0	0	0
13	Nathana	0	0	0	0	0	0	0	0	0	0	0	0
14	Chowke	0	0	0	0	0	0	0	0	0	0	0	0
15	Rampura	0	0	0	0	0	0	0	0	0	0	0	0
16	Balianwali	0	0	0	0	0	0	0	0	0	0	0	0
17	Mandi Kalan	0	0	0	0	0	0	0	0	0	0	0	0
18	Maluka	0	0	0	0	0	0	0	0	0	0	0	0
19	Bhai Rupa	0	0	0	0	0	0	0	0	0	0	0	0
20	Kotha Guru	0	0	0	0	0	0	0	0	0	0	0	0
21	Mehraj	0	0	0	0	0	0	0	0	0	0	0	0
	Sub-Total	5	686	17	11466	11	4686	85	45459	0	0	0	0
18. Jalandhar													
1	Adampur	0	0	0	0	0	0	0	0	0	0	0	0
2	Alawalpur	0	0	0	0	3	641	24	637	0	0	0	0
3	Jalandhar	10	3068	59	11615	40	21495	607	112815	1	149	14	5430
4	Kartarpur	0	0	0	0	2	225	14	1059	0	0	0	0
5	Nakodar	1	196	5	3285	2	436	14	599	0	0	0	0
6	Noor Mahal	0	0	0	0	1	382	18	6465	0	0	0	0
7	Philaur	0	0	0	0	0	0	0	0	0	0	0	0
8	Shahkot	0	0	0	0	1	472	5	35410	0	0	0	0
9	Goraya	3	295	13	4023	1	301	10	6074	0	0	0	0
10	Bhogpur	0	0	0	0	0	0	0	0	0	0	0	0
11	Lohian Khas	2	265	6	2055	0	0	0	0	0	0	0	0
12	Mehatpur	0	0	0	0	1	381	8	2994	0	0	0	0
13	Bilga	0	0	0	0	0	0	0	0	0	0	0	0
	Sub-Total	16	3824	83	20978	51	24333	700	166053	1	149	14	5430

SN/ Name of the District	Name of the Municipality/ Municipal Corpn.	Other Aided Institutions												
		Nursery and Primary Schools				Middle, High and Senior Secondary Schools				Schools for Professional and Special Education				
		Institutions (No.)	Scholars (No.)	Teachers (No.)	Salaries & Allowances Paid (Rs.000)	Institutions (No.)	Scholars (No.)	Teachers (No.)	Salaries & Allowances Paid (Rs.000)	Institutions (No.)	Scholars (No.)	Teachers (No.)	Salaries & Allowances Paid (Rs.000)	
1/2	3	4	5	6	7	8	9	10	11	12	13	14	15	
19. Sangrur														
1	Malerkotla	0	0	0	0	5	4531	91	52125	0	0	0	0	
2	Sangrur	0	0	0	0	4	942	13	10125	0	0	0	0	
3	Sunam	1	32	1	625	2	692	4	2778	0	0	0	0	
4	Dhuri	0	0	0	0	3	2124	22	13349	0	0	0	0	
5	Longowal	0	0	0	0	0	0	0	0	0	0	0	0	
6	Ahmedgarh	0	0	0	0	3	3021	23	13994	0	0	0	0	
7	Lehragaga	0	0	0	0	0	0	0	0	0	0	0	0	
8	Bhiwanigarh	0	0	0	0	0	0	0	0	0	0	0	0	
9	Khanauri	0	0	0	0	0	0	0	0	0	0	0	0	
10	Cheema	0	0	0	0	0	0	0	0	0	0	0	0	
11	Dirba	0	0	0	0	0	0	0	0	0	0	0	0	
12	Moonak	0	0	0	0	0	0	0	0	0	0	0	0	
13	Amargarh	0	0	0	0	0	0	0	0	0	0	0	0	
	Sub-Total	1	32	1	625	17	11310	153	92371	0	0	0	0	
20. Barnala														
1	Barnala	0	0	0	0	0	0	0	0	0	0	0	0	
2	Dhanoula	0	0	0	0	0	0	0	0	0	0	0	0	
3	Bhadaur	0	0	0	0	0	0	0	0	0	0	0	0	
4	Tapa	0	0	0	0	0	0	0	0	0	0	0	0	
5	Handiaya	0	0	0	0	0	0	0	0	0	0	0	0	
	Sub-Total	0	0	0	0	0	0	0	0	0	0	0	0	
21. Fazilka														
1	Jalalabad	0	0	0	0	0	0	0	0	0	0	0	0	
2	Fazilka	6	395	8	2640368	2	1398	13	9531252	0	0	0	0	
3	Abohar	2	234	3	2263481	4	826	7	5389871	0	0	0	0	
4	Arni wala Sheikh Suban	0	0	0	0	0	0	0	0	0	0	0	0	
	Sub-Total	8	629	11	4903849	6	2224	20	14921123	0	0	0	0	
22. Pathankot														
1	Pathankot	0	0	0	0	5	2902	46	35530	0	0	0	0	
2	sujanpur	0	0	0	0	1	658	2	1490	0	0	0	0	
3	Narot Jaimal Singh	0	0	0	0	0	0	0	0	0	0	0	0	
	Sub-Total	0	0	0	0	6	3560	48	37020	0	0	0	0	
	Grand Total	104	25001	500	32903099	319	208381	4049	124278558	5	1589	73	1239599	

Educational and Cultural Statistics

Table No. 7.7 No. of Educational Institutions, Scholars, Teachers and their Salaries 2019-20

SN/ Name of the District	Name of the Municipality/ Municipal Corpn.	Other Aided Institutions												
		Colleges for General Education				Colleges for Professional and Special Education				Research Institutions				
		Institutions (No.)	Scholars (No.)	Teachers (No.)	Salaries & Allowances Paid (Rs.000)	Institutions (No.)	Scholars (No.)	Teachers (No.)	Salaries & Allowances Paid (Rs.000)	Institutions (No.)	Scholars (No.)	Teachers (No.)	Salaries & Allowances Paid (Rs.000)	
1/2	3	4	5	6	7	8	9	10	11	12	13	14	15	
1. Kapurthala														
1	Kapurthala	1	1154	90	37305	0	0	0	0	0	0	0	0	0
2	Phagwara	3	9657	177	96197	2	1630	84	37795	0	0	0	0	0
3	Sultanpur Lodhi	2	1459	37	14482	0	0	0	0	0	0	0	0	0
4	Dhilwan	0	0	0	0	0	0	0	0	0	0	0	0	0
5	Begowal	1	155	7	9800	0	0	0	0	0	0	0	0	0
6	Bhulath	0	0	0	0	0	0	0	0	0	0	0	0	0
7	Nadala	1	246	25	9420	0	0	0	0	0	0	0	0	0
	Sub-Total	8	12671	336	167204	2	1630	84	37795	0	0	0	0	0
2. Fatehgarh Sahib														
1	Amlah	0	0	0	0	0	0	0	0	0	0	0	0	0
2	Sirhind	1	1387	25	30023	1	1398	139	99512	0	0	0	0	0
3	Gobindgarh	0	0	0	0	0	0	0	0	0	0	0	0	0
4	Bassi Pathana	0	0	0	0	0	0	0	0	0	0	0	0	0
5	Khamano	0	0	0	0	0	0	0	0	0	0	0	0	0
	Sub-Total	1	1387	25	30023	1	1398	139	99512	0	0	0	0	0
3. Mansa														
1	Mansa	1	425	27	8025	0	0	0	0	0	0	0	0	0
2	Budhlada	0	0	0	0	0	0	0	0	0	0	0	0	0
3	Bareta	0	0	0	0	0	0	0	0	0	0	0	0	0
4	Bhikhi	0	0	0	0	0	0	0	0	0	0	0	0	0
5	Sardulgarh	0	0	0	0	0	0	0	0	0	0	0	0	0
6	joga	0	0	0	0	0	0	0	0	0	0	0	0	0
7	Boha	0	0	0	0	0	0	0	0	0	0	0	0	0
	Sub-Total	1	425	27	8025	0	0	0	0	0	0	0	0	0
4. Firozpur														
1	Firozpur	3	2125	175	103205	1	240	16	13890	0	0	0	0	0
2	Talwandi Bhai	0	0	0	0	0	0	0	0	0	0	0	0	0
3	Zira	0	0	0	0	0	0	0	0	0	0	0	0	0
4	Guru Har Sahai	0	0	0	0	0	0	0	0	0	0	0	0	0
5	Makhu	0	0	0	0	0	0	0	0	0	0	0	0	0
6	Mudakki	0	0	0	0	0	0	0	0	0	0	0	0	0
7	Malanwali khas	0	0	0	0	0	0	0	0	0	0	0	0	0
8	Mmdot	0	0	0	0	0	0	0	0	0	0	0	0	0
	Sub-Total	3	2125	175	103205	1	240	16	13890	0	0	0	0	0

SN/ Name of the District	Name of the Municipality/ Municipal Corpn.	Other Aided Institutions												
		Colleges for General Education				Colleges for Professional and Special Education				Research Institutions				
		Institutions (No.)	Scholars (No.)	Teachers (No.)	Salaries & Allowances Paid (Rs.000)	Institutions (No.)	Scholars (No.)	Teachers (No.)	Salaries & Allowances Paid (Rs.000)	Institutions (No.)	Scholars (No.)	Teachers (No.)	Salaries & Allowances Paid (Rs.000)	
1/2	3	4	5	6	7	8	9	10	11	12	13	14	15	
19. Sangrur														
1	Malerkotla	0	0	0	0	0	0	0	0	0	0	0	0	0
2	Sangrur	1	311	28	14871	0	0	0	0	0	0	0	0	0
3	Sunam	0	0	0	0	0	0	0	0	0	0	0	0	0
4	Dhuri	0	0	0	0	0	0	0	0	0	0	0	0	0
5	Longowal	0	0	0	0	0	0	0	0	0	0	0	0	0
6	Ahmedgarh	0	0	0	0	0	0	0	0	0	0	0	0	0
7	Lehragaga	0	0	0	0	0	0	0	0	0	0	0	0	0
8	Bhiwanigarh	1	342	10	5365	0	0	0	0	0	0	0	0	0
9	Khanauri	0	0	0	0	0	0	0	0	0	0	0	0	0
10	Cheema	0	0	0	0	0	0	0	0	0	0	0	0	0
11	Dirba	0	0	0	0	0	0	0	0	0	0	0	0	0
12	Moonak	0	0	0	0	0	0	0	0	0	0	0	0	0
13	Amargarh	0	0	0	0	0	0	0	0	0	0	0	0	0
	Sub-Total	2	653	38	20236	0	0	0	0	0	0	0	0	0
20. Barnala														
1	Barnala	1	1043	22	15717	0	0	0	0	0	0	0	0	0
2	Dhanoula	0	0	0	0	0	0	0	0	0	0	0	0	0
3	Bhadaur	0	0	0	0	0	0	0	0	0	0	0	0	0
4	Tapa	0	0	0	0	0	0	0	0	0	0	0	0	0
5	Handiaya	0	0	0	0	0	0	0	0	0	0	0	0	0
	Sub-Total	1	1043	22	15717	0	0	0	0	0	0	0	0	0
21. Fazilka														
1	Jalalabad	1	242	4	763441	0	0	0	0	0	0	0	0	0
2	Fazilka	0	0	0	0	0	0	0	0	0	0	0	0	0
3	Abohar	2	4052	81	438.35	0	0	0	0	0	0	0	0	0
4	Arni wala Sheikh Suban	0	0	0	0	0	0	0	0	0	0	0	0	0
	Sub-Total	3	4294	85	763879.35	0	0	0	0	0	0	0	0	0
22. Pathankot														
1	Pathankot	0	0	0	0	0	0	0	0	0	0	0	0	0
2	sujanpur	0	0	0	0	0	0	0	0	0	0	0	0	0
3	Narot Jaimal Singh	0	0	0	0	0	0	0	0	0	0	0	0	0
	Sub-Total	0	0	0	0	0	0	0	0	0	0	0	0	0
	Grand Total	83	99830	3297	233142817.4	18	20849	1561	1090045	5	2625	458	408266	

Educational and Cultural Statistics
Table No. 8 Public Libraries 2019-20

SN/ Name of the District	Name of the Municipality/ Municipal Corpn.	State Government Public			Municipal Public Libraries			Others Public		
		No.	Members	No. of Vols. Stocked	No.	Members	No. of Vols. Stocked	No.	Memb ers	No. of Vols. Stocked
1/2	3	4	5	6	7	8	9	10	11	12
1. Kapurthala										
1	Kapurthala	1	3300	65000	6	32	5178	0	0	0
2	Phagwara	0	0	0	0	0	0	0	0	0
3	Sultanpur Lodhi	0	0	0	0	0	0	0	0	0
4	Dhilwan	0	0	0	0	0	0	0	0	0
5	Begowal	0	0	0	0	0	0	0	0	0
6	Bhulath	0	0	0	0	0	0	0	0	0
7	Nadala	0	0	0	0	0	0	0	0	0
	Sub-Total	1	3300	65000	6	32	5178	0	0	0
2. Fatehgarh Sahib										
1	Amloh	0	0	0	0	0	0	0	0	0
2	Sirhind	1	1805	20550	0	0	0	0	0	0
3	Gobindgarh	0	0	0	1	0	527	0	0	0
4	Bassi Pathana	0	0	0	0	0	0	0	0	0
5	Khamano	0	0	0	0	0	0	0	0	0
	Sub-Total	1	1805	20550	1	0	527	0	0	0
3. Mansa										
1	Mansa	1	1816	19983	1	216	5416	0	0	0
2	Budhlada	0	0	0	0	0	0	0	0	0
3	Bareta	0	0	0	1	100	2203	0	0	0
4	Bhikhi	0	0	0	0	0	0	1	33	1600
5	Sardulgarh	0	0	0	0	0	0	0	0	0
6	Joga	0	0	0	0	0	0	0	0	0
7	Boha	0	0	0	0	0	0	0	0	0
	Sub-Total	1	1816	19983	2	316	7619	1	33	1600
4. Firozpur										
1	Firozpur	1	4018	38297	1	0	2457	0	0	0
2	Talwandi Bhai	0	0	0	1	0	795	0	0	0
3	Zira	0	0	0	0	0	0	0	0	0
4	Guru Har Sahai	0	0	0	1	0	2671	0	0	0
5	Makhu	0	0	0	1	0	127	0	0	0
6	Mudakki	0	0	0	0	0	0	0	0	0
7	Malanwali khas	0	0	0	0	0	0	0	0	0
8	Mamdot	0	0	0	0	0	0	0	0	0
	Sub-Total	1	4018	38297	4	0	6050	0	0	0
5. Ludhiana										
1	Ludhiana	2	4411	215998	10	134	26820	0	0	0
2	Samrala	0	0	0	1	0	2022	0	0	0
3	Khanna	0	0	0	1	256	10300	0	0	0
4	Doraha	0	0	0	0	0	0	0	0	0
5	Jagraon	0	0	0	1	22	10116	0	0	0
6	Raikot	0	0	0	1	15	2640	0	0	0
7	Payal	0	0	0	0	0	0	0	0	0
8	Machhiwara	0	0	0	1	0	456	0	0	0
9	Mulanpur	0	0	0	0	0	0	0	0	0
10	Maloud	0	0	0	0	0	0	0	0	0
11	Sahnewal	0	0	0	0	0	0	0	0	0
	Sub-Total	2	4411	215998	15	427	52354	0	0	0
6. Patiala										
1	Ghagga	0	0	0	0	0	0	0	0	0
2	Ghanaur	0	0	0	0	0	0	0	0	0
3	Nabha	1	2052	60558	1	1999	45232	0	0	0
4	Patiala	1	20595	154210	1	8472	64338	0	0	0
5	Patran	0	0	0	0	0	0	0	0	0
6	Rajpura	0	0	0	2	39	5181	0	0	0
7	Samana	0	0	0	0	0	0	0	0	0
8	Sanaur	0	0	0	0	0	0	0	0	0
9	Bhadson	0	0	0	0	0	0	0	0	0
	Sub-Total	2	22647	214768	4	10510	114751	0	0	0
7. Amritsar										
1	Amritsar	1	708	18910	2	828	32816	4	891	49210
2	Jandiala	0	0	0	1	0	1418	0	0	0
3	Ramdass	0	0	0	0	0	0	0	0	0
4	Majitha	0	0	0	0	0	0	0	0	0
5	Rayya	0	0	0	0	0	0	0	0	0
6	Raja Sansi	0	0	0	0	0	0	0	0	0
7	Ajnala	0	0	0	0	0	0	0	0	0
	Sub-Total	1	708	18910	3	828	34234	4	891	49210

SN/ Name of the District	Name of the Municipality/ Municipal Corpn.	State Government Public			Municipal Public Libraries			Others Public		
		No.	Members	No. of Vols. Stocked	No.	Members	No. of Vols. Stocked	No.	Memb ers	No. of Vols. Stocked
1/2	3	4	5	6	7	8	9	10	11	12
8. Tarn Taran										
1	Tarn Taran	0	0	0	1	0	2638	0	0	0
2	Patti	0	0	0	0	0	2046	0	0	0
3	Khemkaran	0	0	0	0	0	0	0	0	0
4	Bhikhiwind	0	0	0	0	0	0	0	0	0
	Sub-Total	0	0	0	1	0	4684	0	0	0
9. Hoshiarpur										
1	Sham Churasi	0	0	0	1	8	745	0	0	0
2	Hoshiarpur	0	0	0	2	252	1125	1	3440	53200
3	Hariyana	1	13	254	1	35	2870	0	0	0
4	Gardhiwal	0	0	0	0	0	0	0	0	0
5	Garh Shankar	0	0	0	1	18	1425	0	0	0
6	Tanda	0	0	0	0	0	0	0	0	0
7	Talwara	0	0	0	0	0	0	0	0	0
8	Dasuya	0	0	0	1	68	1400	0	0	0
9	Mukerian	0	0	0	0	0	0	0	0	0
10	Mahilpur	0	0	0	0	0	0	0	0	0
	Sub-Total	1	13	254	6	381	7565	1	3440	53200
10. Shaheed Bhagat Singh Nagar										
1	S.B.S. Nagar	0	0	0	1	0	2218	0	0	0
2	Banga	0	0	0	1	0	375	0	0	0
3	Balachaur	0	0	0	0	0	0	0	0	0
4	Rahon	0	0	0	1	15	567	0	0	0
	Sub-Total	0	0	0	3	15	3160	0	0	0
11. Gurdaspur										
1	Gurdaspur	0	0	0	1	3150	55147	0	0	0
2	Dhariwal	0	0	0	1	220	2150	0	0	0
3	Dina Nagar	0	0	0	0	0	0	0	0	0
4	Batala	0	0	0	0	0	0	0	0	0
5	Shri Har Gobindpur	0	0	0	0	0	0	0	0	0
6	Qadian	0	0	0	0	0	0	0	0	0
7	Fatehgarh Churian	0	0	0	1	110	1550	0	0	0
8	Dera Baba Nanak	0	0	0	0	0	0	0	0	0
	Sub-Total	0	0	0	3	3480	58847	0	0	0
12. Faridkot										
1	Faridkot	1	3412	37172	0	0	0	0	0	0
2	Kotkapura	0	0	0	1	214	9905	0	0	0
3	Jaitu	0	0	0	0	0	0	0	0	0
	Sub-Total	1	3412	37172	1	214	9905	0	0	0
13. Muktsar										
1	Muktsar	0	0	0	1	9	1536	0	0	0
2	Malout	0	0	0	1	0	1420	0	0	0
3	Gidderbaha	0	0	0	1	0	75	0	0	0
4	Bariwala	0	0	0	0	0	0	0	0	0
	Sub-Total	0	0	0	3	9	3031	0	0	0
14. Moga										
1	Moga	0	0	0	2	0	8653	0	0	0
2	Bagha Purana	0	0	0	0	0	0	0	0	0
3	Dharmkot	0	0	0	1	0	702	0	0	0
4	Nihal Singh Wala	0	0	0	0	0	0	0	0	0
5	Badhni Kalan	0	0	0	0	0	0	0	0	0
6	Kot Ise Khan	0	0	0	0	0	0	0	0	0
7	Fatehgarh Panjtoor	0	0	0	0	0	0	0	0	0
	Sub-Total	0	0	0	3	0	9355	0	0	0
15. Rupnagar										
1	Rupnagar	1	3780	46840	0	0	0	1	3630	45667
2	Morinda	0	0	0	1	0	98	0	0	0
3	Anadpur Sahib	0	0	0	0	0	0	0	0	0
4	Nangal	0	0	0	2	35	1973	0	0	0
5	Chamkaur Sahib	0	0	0	0	0	0	0	0	0
6	Shri Kiratpur Sahib	0	0	0	0	0	0	0	0	0
	Sub-Total	1	3780	46840	3	35	2071	1	3630	45667

SN/ Name of the District	Name of the Municipality/ Municipal Corpn.	State Government Public			Municipal Public Libraries			Others Public		
		No.	Members	No. of Vols. Stocked	No.	Members	No. of Vols. Stocked	No.	Memb ers	No. of Vols. Stocked
1/2	3	4	5	6	7	8	9	10	11	12
16. Sahibzada Ajit Singh Nagar										
1	S.A.S. Nagar	1	842	25789	1	0	1303	1	3	15630
2	Kurali	0	0	0	0	0	0	0	0	0
3	Kharar	0	0	0	1	3	2004	0	0	0
4	Dera Bassi	0	0	0	1	14	3281	0	0	0
5	Zirakpur	0	0	0	0	0	0	0	0	0
6	Naya-Gaon	0	0	0	0	0	0	0	0	0
7	Banur	0	0	0	0	0	0	0	0	0
8	Lalru	0	0	0	0	0	0	0	0	0
	Sub-Total	1	842	25789	3	17	6588	1	3	15630
17. Bathinda										
1	Bathinda	1	750	35000	0	0	0	1	1940	57200
2	Bhucho	0	0	0	1	128	5948	0	0	0
3	Goniana	0	0	0	1	5	6008	0	0	0
4	Kot Fattah	0	0	0	0	0	0	0	0	0
5	Maur	0	0	0	0	0	0	0	0	0
6	Rama	0	0	0	0	0	0	0	0	0
7	Rampura Phool	0	0	0	1	45	550	0	0	0
8	Sangat	0	0	0	1	0	872	0	0	0
9	Talwandi Sabo	0	0	0	1	0	600	0	0	0
10	Bhgta	0	0	0	0	0	0	0	0	0
11	Kot Shamir	0	0	0	0	0	0	0	0	0
12	Lehra Mohabbat	0	0	0	0	0	0	0	0	0
13	Nathana	0	0	0	0	0	0	0	0	0
14	Chowke	0	0	0	0	0	0	0	0	0
15	Rampura	0	0	0	0	0	0	0	0	0
16	Balianwali	0	0	0	0	0	0	0	0	0
17	Mandi Kalan	0	0	0	0	0	0	0	0	0
18	Maluka	0	0	0	0	0	0	0	0	0
19	Bhai Rupa	0	0	0	0	0	0	0	0	0
20	Kotha Guru	0	0	0	0	0	0	0	0	0
21	Mehraj	0	0	0	0	0	0	0	0	0
	Sub-Total	1	750	35000	5	178	13978	1	1940	57200
18. Jalandhar										
1	Adampur	1	0	0	0	0	0	0	0	0
2	Alawalpur	1	0	324	0	0	0	0	0	0
3	Jalandhar	1	147	27604	0	0	0	0	0	0
4	Kartarpur	0	0	0	0	0	0	0	0	0
5	Nakodar	0	0	0	1	623	6915	0	0	0
6	Noor Mahal	0	0	0	0	0	0	0	0	0
7	Philaur	0	0	0	0	0	0	0	0	0
8	Shahkot	0	0	0	0	0	0	1	44	910
9	Goraya	0	0	0	0	0	0	0	0	0
10	Bhogpur	0	0	0	0	0	0	0	0	0
11	Lohian Khas	0	0	0	0	0	0	0	0	0
12	Mehatpur	0	0	0	0	0	0	0	0	0
13	Bilga	0	0	0	0	0	0	0	0	0
	Sub-Total	3	147	27928	1	623	6915	1	44	910
19. Sangrur										
1	Malerkotla	0	0	0	1	53	6055	0	0	0
2	Sangrur	1	5543	66293	1	342	5255	0	0	0
3	Sunam	0	0	0	1	190	5512	0	0	0
4	Dhuri	1	72	1148	1	21	2000	1	109	1610
5	Longowal	0	0	0	1	0	348	1	138	1473
6	Ahmedgarh	0	0	0	2	0	3550	0	0	0
7	Lehragaga	0	0	0	1	0	3637	0	0	0
8	Bhawanigarh	0	0	0	0	0	0	0	0	0
9	Khanauri	0	0	0	1	95	1560	0	0	0
10	Cheema	0	0	0	0	0	0	0	0	0
11	Dirba	0	0	0	0	0	0	0	0	0
12	Moonak	0	0	0	0	0	0	0	0	0
13	Amargarh	0	0	0	0	0	0	0	0	0
	Sub-Total	2	5615	67441	9	701	27917	2	247	3083

SN/ Name of the District	Name of the Municipality/ Municipal Corpn.	State Government Public			Municipal Public Libraries			Others Public		
		No.	Members	No. of Vols. Stocked	No.	Members	No. of Vols. Stocked	No.	Members	No. of Vols. Stocked
1/2	3	4	5	6	7	8	9	10	11	12
20. Barnala										
1	Barnala	0	0	0	1	50	8000	0	0	0
2	Dhanoula	1	15	110	0	0	0	0	0	0
3	Bhadaur	0	0	0	0	0	0	0	0	0
4	Tapa	0	0	0	0	0	0	0	0	0
5	Handiaya	0	0	0	0	0	0	1	20	200
	Sub-Total	1	15	110	1	50	8000	1	20	200
21. Fazilka										
1	Jalalabad	0	0	0	1	0	129		0	0
2	Fazilka	0	0	0	2	0	160	0	0	0
3	Abohar	0	0	0	2	200	3160	0	0	0
4	Arni wala Sheikh Suban	0	0	0	0	0	0	0	0	0
	Sub-Total	0	0	0	5	200	3449	0	0	0
22. Pathankot										
1	Pathankot	0	0	0	4	8	5800	0	0	0
2	sujanpur	0	0	0	1	1	14	0	0	0
3	Narot Jaimal Singh	0	0	0	0	0	0	0	0	0
	Sub-Total	0	0	0	5	9	5814	0	0	0
	Grand Total	20	53279	834040	87	18025	391992	13	10248	226700

Educational and Cultural Statistics

Table No. 9 Cinema Houses 2019-20

SN/ Name of the District	Name of the Municipality/ Municipal Corpn.	Permanent Cinema Houses			Touring Talkies		
		No.	No. of Seats	Entertainment Tax collected (Rs. 000)	No.	No. of Seats	Entertainment Tax collected (Rs. 000)
1/2	3	4	5	6	7	8	9
1. Kapurthala							
1	Kapurthala	1	366	0	0	0	0
2	Phagwara	1	398	0	0	0	0
3	Sultanpur Lodhi	0	0	0	0	0	0
4	Dhilwan	0	0	0	0	0	0
5	Begowal	0	0	0	0	0	0
6	Bhulath	0	0	0	0	0	0
7	Nadala	0	0	0	0	0	0
	Sub-Total	2	764	0	0	0	0
2. Fatehgarh Sahib							
1	Amlah	0	0	0	0	0	0
2	Sirhind	0	0	0	0	0	0
3	Gobindgarh	0	0	0	0	0	0
4	Bassi Pathana	0	0	0	0	0	0
5	Khamano	0	0	0	0	0	0
	Sub-Total	0	0	0	0	0	0
3. Mansa							
1	Mansa	1	517	0	0	0	0
2	Budhlada	0	0	0	0	0	0
3	Bareta	0	0	0	0	0	0
4	Bhikhi	0	0	0	0	0	0
5	Sardulgarh	1	443	0	0	0	0
6	Joga	0	0	0	0	0	0
7	Boha	0	0	0	0	0	0
	Sub-Total	2	960	0	0	0	0
4. Firozpur							
1	Firozpur	2	1000	0	0	0	0
2	Talwandi Bhai	2	200	0	0	0	0
3	Zira	0	0	0	0	0	0
4	Guru Har Sahai	1	257	0	0	0	0
5	Makhu	0	0	0	0	0	0
6	Mudakki	0	0	0	0	0	0
7	Malanwali khas	0	0	0	0	0	0
8	Mamdot	0	0	0	0	0	0
	Sub-Total	5	1457	0	0	0	0
5. Ludhiana							
1	Ludhiana	23	19469	0	0	0	0
2	Samrala	0	0	0	0	0	0
3	Khanna	2	1189	0	0	0	0
4	Doraha	2	360	0	0	0	0
5	Jagraon	1	858	0	0	0	0
6	Raikot	0	0	0	0	0	0
7	Payal	0	0	0	0	0	0
8	Machhiwara	0	0	0	0	0	0
9	Mulanpur	1	899	0	0	0	0
10	Maloud	0	0	0	0	0	0
11	Sahnewal	0	0	0	0	0	0
	Sub-Total	29	22775	0	0	0	0
6. Patiala							
1	Ghagga	0	0	0	0	0	0
2	Ghanaur	0	0	0	0	0	0
3	Nabha	1	358	0	0	0	0
4	Patiala	6	5010	0	0	0	0
5	Patran	0	0	0	0	0	0
6	Rajpura	1	289	0	0	0	0
7	Samana	0	0	0	0	0	0
8	Sanaur	0	0	0	0	0	0
9	Bhadson	0	0	0	0	0	0
	Sub-Total	8	5657	0	0	0	0
7. Amritsar							
1	Amritsar	11	7260	0	0	0	0
2	Jandiala	0	0	0	0	0	0
3	Ramdas	0	0	0	0	0	0
4	Majitha	0	0	0	0	0	0
5	Rayya	0	0	0	0	0	0
6	Raja Sansi	0	0	0	0	0	0
7	Ajnala	0	0	0	0	0	0
	Sub-Total	11	7260	0	0	0	0

SN/ Name of the District	Name of the Municipality/ Municipal Corpn.	Permanent Cinema Houses			Touring Talkies		
		No.	No. of Seats	Entertainment Tax collected (Rs. 000)	No.	No. of Seats	Entertainment Tax collected (Rs. 000)
1/2	3	4	5	6	7	8	9
8. Tarn Taran							
1	Tarn Taran	1	680	0	0	0	0
2	Patti	0	0	0	0	0	0
3	Khemkaran	0	0	0	0	0	0
4	Bhikhiwind	0	0	0	0	0	0
	Sub-Total	1	680	0	0	0	0
9. Hoshiarpur							
1	Sham Churasi	0	0	0	0	0	0
2	Hoshiarpur	4	2498	0	0	0	0
3	Hariyana	0	0	0	0	0	0
4	Gardhiwal	0	0	0	0	0	0
5	Garh Shankar	1	350	0	0	0	0
6	Tanda	1	515	0	0	0	0
7	Talwara	0	0	0	0	0	0
8	Dasuya	0	0	0	0	0	0
9	Mukerian	1	215	0	0	0	0
10	Mahilpur	0	0	0	0	0	0
	Sub-Total	7	3578	0	0	0	0
10. Shaheed Bhagat Singh Nagar							
1	S.B.S. Nagar	2	600	0	0	0	0
2	Banga	1	140	0	0	0	0
3	Balachaur	0	0	0	0	0	0
4	Rahon	0	0	0	0	0	0
	Sub-Total	3	740	0	0	0	0
11. Gurdaspur							
1	Gurdaspur	0	0	0	0	0	0
2	Dhariwal	0	0	0	0	0	0
3	Dina Nagar	1	200	0	0	0	0
4	Batala	0	0	0	0	0	0
5	Shri Har Gobindpur	0	0	0	0	0	0
6	Qadian	0	0	0	0	0	0
7	Fatehgarh Churian	0	0	0	0	0	0
8	Dera Baba Nanak	0	0	0	0	0	0
	Sub-Total	1	200	0	0	0	0
12. Faridkot							
1	Faridkot	1	199	0	0	0	0
2	Kotkapura	2	662	0	0	0	0
3	Jaitu	1	581	0	0	0	0
	Sub-Total	4	1442	0	0	0	0
13. Muktsar							
1	Muktsar	1	590	0	0	0	0
2	Malout	2	304	0	0	0	0
3	Gidderbaha	0	0	0	0	0	0
4	Bariwala	0	0	0	0	0	0
	Sub-Total	3	894	0	0	0	0
14. Moga							
1	Moga	2	1000	0	0	0	0
2	Bagha Purana	1	425	0	0	0	0
3	Dharmkot	0	0	0	0	0	0
4	Nihal Singh Wala	0	0	0	0	0	0
5	Badhni Kalan	0	0	0	0	0	0
6	Kot Ise Khan	0	0	0	0	0	0
7	Fatehgarh Panjtoor	0	0	0	0	0	0
	Sub-Total	3	1425	0	0	0	0
15. Rupnagar							
1	Rupnagar	3	1000	0	0	0	0
2	Morinda	1	500	0	0	0	0
3	Anadpur Sahib	0	0	0	0	0	0
4	Nangal	0	0	0	0	0	0
5	Chamkaur Sahib	0	0	0	0	0	0
6	Shri Kiratpur Sahib	0	0	0	0	0	0
	Sub-Total	4	1500	0	0	0	0
16. Sahibzada Ajit Singh Nagar							
1	S.A.S. Nagar	1	999	0	0	0	0
2	Kurali	1	356	0	0	0	0
3	Kharar	1	554	0	0	0	0
4	Dera Bassi	0	0	0	0	0	0
5	Zirakpur	1	486	0	0	0	0
6	Naya-Gaon	0	0	0	0	0	0
7	Banur	0	0	0	0	0	0
8	Lalru	1	200	0	0	0	0
	Sub-Total	5	2595	0	0	0	0

SN/ Name of the District	Name of the Municipality/ Municipal Corpn.	Permanent Cinema Houses			Touring Talkies		
		No.	No. of Seats	Entertainment Tax collected (Rs. 000)	No.	No. of Seats	Entertainment Tax collected (Rs. 000)
1/2	3	4	5	6	7	8	9
17. Bathinda							
1	Bathinda	6	5621	0	0	0	0
2	Bhucho	0	0	0	0	0	0
3	Goniana	0	0	0	0	0	0
4	Kot Fattah	0	0	0	0	0	0
5	Maur	0	0	0	0	0	0
6	Rama	0	0	0	0	0	0
7	Rampura Phool	0	0	0	0	0	0
8	Sangat	0	0	0	0	0	0
9	Talwandi Sabo	0	0	0	0	0	0
10	Bhgta	0	0	0	0	0	0
11	Kot Shamir	0	0	0	0	0	0
12	Lehra Mohabbat	0	0	0	0	0	0
13	Nathana	0	0	0	0	0	0
14	Chowke	0	0	0	0	0	0
15	Rampura	0	0	0	0	0	0
16	Balianwali	0	0	0	0	0	0
17	Mandi Kalan	0	0	0	0	0	0
18	Maluka	0	0	0	0	0	0
19	Bhai Rupa	0	0	0	0	0	0
20	Kotha Guru	0	0	0	0	0	0
21	Mehraj	0	0	0	0	0	0
	Sub-Total	6	5621	0	0	0	0
18. Jalandhar							
1	Adampur	0	0	0	0	0	0
2	Alawalpur	0	0	0	0	0	0
3	Jalandhar	5	6310	0	0	0	0
4	Kartarpur	0	0	0	0	0	0
5	Nakodar	0	0	0	0	0	0
6	Noor Mahal	0	0	0	0	0	0
7	Philaur	0	0	0	0	0	0
8	Shahkot	0	0	0	0	0	0
9	Goraya	0	0	0	0	0	0
10	Bhoggpur	0	0	0	0	0	0
11	Lohian Khas	0	0	0	0	0	0
12	Mehatpur	0	0	0	0	0	0
13	Bilga	0	0	0	0	0	0
	Sub-Total	5	6310	0	0	0	0
19. Sangrur							
1	Malerkotla	2	426	0	0	0	0
2	Sangrur	3	628	0	0	0	0
3	Sunam	0	0	0	0	0	0
4	Dhuri	1	350	0	0	0	0
5	Longowal	0	0	0	0	0	0
6	Ahmedgarh	0	0	0	0	0	0
7	Lehragaga	0	0	0	0	0	0
8	Bhiwanigarh	0	0	0	0	0	0
9	Khanauri	0	0	0	0	0	0
10	Cheema	0	0	0	0	0	0
11	Dirba	0	0	0	0	0	0
12	Moonak	0	0	0	0	0	0
13	Amargarh	0	0	0	0	0	0
	Sub-Total	6	1404	0	0	0	0
20. Barnala							
1	Barnala	1	250	0	0	0	0
2	Dhanoula	0	0	0	0	0	0
3	Bhadaur	0	0	0	0	0	0
4	Tapa	0	0	0	0	0	0
5	Handiaya	0	0	0	0	0	0
	Sub-Total	1	250	0	0	0	0
21. Fazilka							
1	Jalalabad	3	551	0	0	0	0
2	Fazilka	2	1521	0	0	0	0
3	Abohar	3	550	0	0	0	0
4	Arni wala Sheikh Suban	0	0	0	0	0	0
	Sub-Total	8	2622	0	0	0	0
22. Pathankot							
1	Pathankot	4	606	0	0	0	0
2	sujanpur	0	0	0	0	0	0
3	Narot Jaimal Singh	0	0	0	0	0	0
	Sub-Total	4	606	0	0	0	0
	Grand Total	118	68740	0	0	0	0

Educational and Cultural Statistics
Table No. 10 No. of Newspapers and Periodicals 2019-20

SN/ Name of the District	Name of the Municipality/ Municipal Corpn.	Language	Daily	Weekly	Monthly	Others	Total
1/2	3	4	5	6	7	8	9
1. Kapurthala							
1	Kapurthala	English	5	0	0	0	5
		Punjabi	5	1	0	0	6
		Hindi	5	0	0	0	5
2	Phagwara	English	12	1	3	1	17
		Punjabi	14	2	3	2	21
		Hindi	10	1	3	2	16
3	Sultanpur Lodhi	English	1	0	0	0	1
		Punjabi	5	0	0	0	5
		Hindi	5	0	0	0	5
4	Dhilwan	English	0	0	0	0	0
		Punjabi	3	0	0	0	3
		Hindi	3	0	0	0	3
5	Begowal	English	0	0	0	0	0
		Punjabi	3	0	0	0	3
		Hindi	3	0	0	0	3
6	Bhulath	English	1	0	0	0	1
		Punjabi	2	0	0	0	2
		Hindi	2	0	0	0	2
7	Nadala	English	0	0	0	0	0
		Punjabi	2	0	0	0	2
		Hindi	2	0	0	0	2
	Sub-Total		83	5	9	5	102
2. Fatehgarh Sahib							
1	Amlah	English	0	0	0	0	0
		Punjabi	0	0	0	0	0
		Hindi	0	0	0	0	0
2	Sirhind	English	1	0	0	0	1
		Punjabi	4	0	0	0	4
		Hindi	1	0	0	0	1
3	Mandi Gobindgarh	English	3	0	0	0	3
		Punjabi	9	0	0	0	9
		Hindi	8	0	0	0	8
4	Bassi Pathana	English	0	0	0	0	0
		Punjabi	0	0	0	0	0
		Hindi	0	0	0	0	0
5	Khamano	English	0	0	0	0	0
		Punjabi	0	0	0	0	0
		Hindi	0	0	0	0	0
	Sub-Total		26	0	0	0	26
3. Mansa							
1	Mansa	Punjabi	15	0	0	0	15
		Hindi	6	2	5	0	13
		English	6	1	1	0	8
2	Budhlada	Punjabi	3	0	0	0	3
3	Bareta	Punjabi	2	0	0	0	2
4	Bhikhi	Punjabi	4	0	0	0	4
		Hindi	0	0	0	0	0
		English	0	0	0	0	0
5	Sardulgarh	Punjabi	0	0	0	0	0
6	Joga	Punjabi	0	0	0	0	0
7	Boha	Punjabi	0	0	0	0	0
	Sub-Total		36	3	6	0	45
4. Firozpur							
1	Firozpur	Punjabi	8	3	2	0	13
		English	4	0	0	0	4
2	Talwandi Bhai	Punjabi	3	0	0	0	3
		Multilingual	10	0	0	0	10
3	Zira	Punjabi	9	0	0	0	9
		English	3	0	0	0	3
4	Guru Har Sahai	Multilingual	0	0	0	3	3
5	Makhu	Punjabi	7	0	0	0	7
		English	7	0	0	0	7
6	Mudakki	Multilingual	0	0	0	0	0
7	Malanwala Khas	Multilingual	0	0	0	0	0
8	Mamdot	Multilingual	0	0	0	0	0
	Sub-Total		51	3	2	3	59

SN/ Name of the District	Name of the Municipality/ Municipal Corpn.	Language	Daily	Weekly	Monthly	Others	Total
1/2	3	4	5	6	7	8	9
5. Ludhiana							
1	Ludhiana	English	10	0	0	0	10
		Punjabi	2	0	0	0	2
		Hindi	3	0	0	0	3
2	Samrala	English	9	0	0	0	9
		Punjabi	4	0	0	0	4
		Hindi	4	0	0	0	4
3	Khanna	English	19	4	6	4	33
		Punjabi	15	0	5	0	20
		Hindi	16	2	1	4	23
4	Doraha	English	0	0	0	0	0
		Punjabi	2	0	0	0	2
		Hindi	0	0	0	0	0
5	Jagraon	English	5	0	0	0	5
		Punjabi	4	0	0	0	4
		Hindi	2	0	0	0	2
6	Raikot	English	4	0	0	0	4
		Punjabi	1	0	0	0	1
		Hindi	1	0	0	0	1
7	Payal	English	0	0	0	0	0
		Punjabi	0	0	0	0	0
		Hindi	0	0	0	0	0
8	Machhiwara	English	1	0	0	0	1
		Punjabi	1	0	0	0	1
		Hindi	1	0	0	0	1
9	Mullanpur	English	0	0	0	0	0
		Punjabi	0	0	0	0	0
		Hindi	0	0	0	0	0
10	Maloud	English	0	0	0	0	0
		Punjabi	0	0	0	0	0
		Hindi	0	0	0	0	0
11	Sahnewal	English	0	0	0	0	0
		Punjabi	0	0	0	0	0
		Hindi	0	0	0	0	0
	Sub-Total		104	6	12	8	130
6. Patiala							
1	Ghagga	English	0	0	0	0	0
		Punjabi	0	0	0	0	0
		Hindi	0	0	0	0	0
2	Ghanaur	English	0	0	0	0	0
		Punjabi	0	0	0	0	0
		Hindi	0	0	0	0	0
3	Nabha	English	0	0	0	0	0
		Punjabi	0	0	0	1	1
		Hindi	0	0	1	0	1
4	Patiala	English	0	0	1	0	1
		Punjabi	2	3	6	2	13
		Hindi	2	2	0	0	4
5	Patran	English	0	0	0	0	0
		Punjabi	1	0	1	0	2
		Hindi	0	0	0	0	0
6	Rajpura	English	8	0	0	0	8
		Punjabi	20	1	0	0	21
		Hindi	16	0	0	0	16
		Urdu	2	0	0	0	2
7	Samana	English	0	0	0	0	0
		Punjabi	0	1	0	0	1
		Hindi	0	0	0	0	0
8	Sanaur	English	0	0	0	0	0
		Punjabi	0	0	0	0	0
		Hindi	0	0	0	0	0
9	Bhadson	English	0	0	0	0	0
		Punjabi	0	0	0	0	0
		Hindi	0	0	0	0	0
	Sub-Total	Punjabi	51	7	9	3	70
7. AMRITSAR							
1	Amritsar	Punjabi	8	0	0	3	11
		Hindi	0	2	10	2	14
		English	9	5	10	3	27
		Urdu	9	0	0	0	9
2	Jandiala	Punjabi	2	0	0	0	2
		Hindi	2	0	0	0	2
3	Ramdas	Punjabi	0	0	0	0	0
4	Rayya	Punjabi	4	0	0	0	4
5	Majitha	Punjabi	2	0	0	0	2
6	Rahja Sansi	Punjabi	2	0	0	0	2
7	Ajnala	Punjabi	0	0	0	0	0
	Sub-Total		38	7	20	8	73

SN/ Name of the District	Name of the Municipality/ Municipal Corpn.	Language	Daily	Weekly	Monthly	Others	Total
1/2	3	4	5	6	7	8	9
8. Tarn Taran							
1	Tarn Taran	Punjabi	22	0	0	0	22
		Hindi	39	0	0	0	39
		English	25	0	0	0	25
2	Patti	Punjabi	0	0	0	0	0
		Hindi	0	0	0	0	0
		English	0	0	0	0	0
3	Khemkaran	Punjabi	0	0	0	0	0
		Hindi	0	0	0	0	0
		English	0	0	0	0	0
4	Bhikhiwind	Punjabi	0	0	0	0	0
		Hindi	0	0	0	0	0
		English	0	0	0	0	0
	Sub-Total		86	0	0	0	86
9. Hoshiarpur							
1	Sham Churasi	English	1	2	2	2	7
		Punjabi	2	3	3	5	13
		Hindi	1	2	2	5	10
2	Hoshiarpur	English	6	3	4	4	17
		Punjabi	10	7	10	12	39
		Hindi	10	8	12	11	41
	Hariyana	English	2	1	4	0	7
3		Punjabi	3	4	8	0	15
		Hindi	2	4	9	0	15
	Gardhiwal	English	1	0	0	0	1
4		Punjabi	1	0	0	0	1
		Hindi	2	0	0	0	2
5	Garh Shankar	English	1	0	0	0	1
		Punjabi	2	0	0	0	2
		Hindi	2	0	0	0	2
6	Tanda	English	1	0	0	0	1
		Punjabi	1	0	0	0	1
		Hindi	2	0	0	0	2
7	Talwara	English	1	0	0	0	1
		Punjabi	2	0	0	0	2
		Hindi	2	0	0	0	2
8	Dasuya	English	1	0	0	0	1
		Punjabi	2	0	0	0	2
		Hindi	3	0	0	0	3
9	Mukerian	English	0	0	0	0	0
		Punjabi	1	0	0	0	1
		Hindi	2	0	0	0	2
10	Mahilpur	English	1	0	0	0	1
		Punjabi	2	0	0	0	2
		Hindi	3	0	0	0	3
	Sub-Total		70	34	54	39	197
10. Shaheed Bhagat Singh Nagar							
1	S.B.S. Nagar	Punjabi	4	0	0	0	4
		Hindi	4	0	0	0	4
		English	5	0	0	0	5
2	Banga	Punjabi	1	0	0	0	1
		Hindi	1	0	0	0	1
		English	1	0	0	0	1
3	Balachaur	Punjabi	2	0	0	0	2
		Hindi	1	0	0	0	1
		English	1	0	0	0	1
4	Rahon	Punjabi	2	0	0	0	2
		Hindi	1	0	0	0	1
		English	1	0	0	0	1
	Sub-Total		24	0	0	0	24

SN/ Name of the District	Name of the Municipality/ Municipal Corpn.	Language	Daily	Weekly	Monthly	Others	Total
1/2	3	4	5	6	7	8	9
11. Gurdaspur							
1	Gurdaspur	English,Punjabi,Hindi	3	0	5	0	8
2	Dhariwal	English,Punjabi,Hindi	2	0	1	0	3
3	Dina Nagar	English,Punjabi,Hindi	2	1	1	0	4
4	Batala	English,Punjabi,Hindi	2	2	2	0	6
5	Shri Har Gobindpur	English,Punjabi,Hindi	2	1	1	0	4
6	Qadian	English,Punjabi,Hindi	2	0	0	0	2
7	Fatehgarh Churian	Punjabi	2	0	0	0	2
8	Dera Baba Nanak	English,Punjabi,Hindi	2	1	0	0	3
	Sub-Total		17	5	10	0	32
12. Faridkot							
1	Faridkot	English	0	0	1	0	1
		Punjabi	0	1	0	2	3
		Hindi	0	0	0	0	0
	Kotkapura	English	0	1	0	0	1
2		Punjabi	0	2	1	3	6
		Hindi	0	0	0	0	0
3	Jaitu	English	0	0	0	0	0
		Punjabi	0	1	1	0	2
		Hindi	0	0	0	0	0
	Sub-Total		0	4	2	5	13
13. Muktsar							
1	Muktsar	Punjabi	4	0	2	0	6
		Hindi	1	0	0	0	1
		English	1	1	0	0	2
2	Malout	Punjabi	8	0	0	0	8
		Hindi	7	0	0	0	7
		English	4	0	0	0	4
3	Gidderbaha	Punjabi	24	0	0	0	24
		Hindi	7	0	0	0	7
		English	3	0	0	0	3
		Urdu	1	0	0	0	1
4	Bariwala	Punjabi	3	0	0	0	3
	Sub-Total		63	1	2	0	66
14. Moga							
1	Moga	Punjabi	12	1	3	2	18
		Hindi	21	0	8	3	32
		English	20	0	4	0	24
2	Bagha Purana	Punjabi	3	1	0	0	4
3	Dharamkot	Punjabi	3	0	0	0	3
		English	1	0	0	0	1
4	Nihal Singh Wala	Punjabi	2	0	0	0	2
5	Badhni Kalan	Punjabi	0	0	0	0	0
6	Kot Ise Khan	Punjabi	0	0	0	0	0
7	Fatehgarh Panjtoor	Punjabi	0	0	0	0	0
	Sub-Total		62	2	15	5	84

SN/ Name of the District	Name of the Municipality/ Municipal Corpn.	Language	Daily	Weekly	Monthly	Others	Total
1/2	3	4	5	6	7	8	9
15. Rupnagar							
1	Rupnagar	Punjabi	7	0	0	0	7
		Hindi	6	0	0	0	6
		English	4	0	0	0	4
		Urdu	2	0	0	0	2
2	Morinda	Punjabi	9	0	0	0	9
		Hindi	4	0	0	0	4
		English	1	0	0	0	1
3	Anadpur Sahib	Punjabi	5	0	0	0	5
		Hindi	1	0	0	0	1
		English	1	2	0	0	1
		Urdu	2	0	0	0	2
4	Nangal	Punjabi	12	0	3	0	15
		Hindi	12	0	1	0	13
		English	6	4	2	0	12
		Urdu	1	0	0	0	1
5	Chamkaur Sahib	Punjabi	0	0	0	0	0
		Hindi	0	0	0	0	0
6	Shri Kiratpur Sahib	Punjabi	1	0	0	0	1
		Hindi	1	0	0	0	1
		English	0	0	0	0	0
		Urdu	0	0	0	0	0
	Sub-Total		75	6	6	0	85
16. Sahibzada Ajit Singh Nagar							
1	S.A.S. Nagar	Punjabi	8	0	1	0	9
		Hindi	6	6	16	0	28
		English	8	1	0	0	9
2	Kurali	Punjabi	1	0	0	0	1
		Hindi	1	0	0	0	1
		English	1	0	0	0	1
3	Kharar	Punjabi	7	3	2	0	12
		Hindi	1	0	0	0	1
		English	1	0	0	0	1
4	Dera Bassi	Punjabi	0	0	0	0	0
		Hindi	0	0	0	0	0
		English	0	0	0	0	0
5	Zirakpur	Punjabi	0	0	0	0	0
		Hindi	0	0	0	0	0
		English	0	0	0	0	0
6	Naya Gaon	Punjabi	0	0	0	0	0
		Hindi	0	0	0	0	0
		English	0	0	0	0	0
7	Banur	Punjabi	1	0	0	0	1
8	Lalru	Punjabi	0	0	0	0	0
		Hindi	0	0	0	0	0
		English	0	0	0	0	0
	Sub-Total		35	10	19	0	64

SN/ Name of the District	Name of the Municipality/ Municipal Corpn.	Language	Daily	Weekly	Monthly	Others	Total
1/2	3	4	5	6	7	8	9
17. Bathinda							
1	Bathinda	Punjabi	1	0	0	0	1
		Hindi	4	3	0	0	7
		English	0	0	0	0	0
2	Bhucho	Punjabi	0	0	0	0	0
3	Goniana	Punjabi	0	0	0	0	0
4	Kot Fattah	Punjabi	0	0	0	0	0
5	Maur	Punjabi	0	0	0	0	0
6	Rama	Punjabi	0	0	0	0	0
7	Rampura Phool	Punjabi	0	0	0	0	0
8	Sangat	Punjabi	0	0	0	0	0
9	Talwandi Sabo	Punjabi	0	0	0	0	0
10	Bhagta Bhaika	Punjabi	0	0	0	0	0
11	Kotshamir	Punjabi	0	0	0	0	0
12	Lehra Mohabbat	Punjabi	0	0	0	0	0
13	Nathana	Punjabi	0	0	0	0	0
14	Chowke	Punjabi	0	0	0	0	0
15	Rampura	Punjabi	0	0	0	0	0
16	Balianwali	Punjabi	0	0	0	0	0
17	Mandi Kalan	Punjabi	0	0	0	0	0
18	Maluka	Punjabi	0	0	0	0	0
19	Bahirupa	Punjabi	0	0	0	0	0
20	Kotha Guru	Punjabi	0	0	0	0	0
21	Mehraj	Punjabi	0	0	0	0	0
	Sub-Total		5	3	0	0	8
18. Jalandhar							
1	Adampur	Punjabi	1	1	0	0	2
		Hindi	1	0	0	0	1
		English	1	0	0	0	1
2	Alawalpur	Punjabi	1	1	0	0	2
		Hindi	1	0	0	0	1
		English	2	0	0	0	2
		Urdu	1	0	0	0	1
3	Jalandhar	Punjabi	8	4	5	4	21
		Hindi	5	3	3	4	15
		English	10	5	5	5	25
		Urdu	4	2	1	1	8
4	Kartarpur	Punjabi	2	0	0	0	2
		Hindi	2	0	0	0	2
		English	1	0	0	0	1
		Urdu	1	0	0	0	1
5	Nakodar	Punjabi	6	1	3	2	12
		Hindi	4	1	3	2	10
		English	5	2	2	1	10
6	Noor Mahal	Punjabi	1	0	0	0	1
		Hindi	1	0	0	0	1
		English	3	0	0	0	3
		Urdu	8	1	3	1	13
7	Philaur	Punjabi	2	0	1	0	3
		Hindi	1	1	1	0	3
		English	2	0	0	0	2
8	Shahkot	Punjabi	2	0	1	1	4
		Hindi	1	0	0	0	1
		English	1	0	0	0	1
9	Goraya	Punjabi	2	0	0	0	2
		Hindi	1	0	0	0	1
		English	1	0	0	0	1
10	Bhogpur	Punjabi	3	0	0	0	3
11	Lohian Khas	Punjabi	6	0	0	0	6
12	Mehatpur	Punjabi	1	0	0	0	1
		Hindi	1	0	0	0	1
13	Bilga	Punjabi	3	0	0	0	3
		Hindi	1	0	0	0	1
		English	1	0	0	0	1
	Sub-Total		98	22	28	21	169

SN/ Name of the District	Name of the Municipality/ Municipal Corpn.	Language	Daily	Weekly	Monthly	Others	Total
1/2	3	4	5	6	7	8	9
19. Sangrur							
1	Malerkotla	English	1	1	1	0	3
		Hindi	1	1	1	0	3
		Urdu	1	1	0	1	3
		Punjabi	0	0	0	2	2
2	Sangrur	English	0	1	1	0	2
		Hindi	0	1	0	0	1
		Punjabi	1	1	1	0	3
3	Sunam	Hindi	1	0	0	1	2
		Punjabi	3	1	0	4	8
4	Dhuri	Punjabi	1	2	0	2	5
		Hindi	1	2	0	0	3
5	Longowal	Punjabi	1	0	2	0	3
6	Ahmedgarh	English	5	0	0	0	5
		Hindi	3	0	0	0	3
		Urdu	1	0	0	0	1
		Punjabi	12	0	0	0	12
		English	0	0	0	0	0
		Urdu	0	0	0	0	0
7	Lehragaga	Punjabi	1	2	4	1	8
8	Bhiwanigarh	Punjabi	1	1	0	2	4
9	Khanauri	Punjabi	0	0	0	0	0
10	Cheema	Punjabi	0	0	0	0	0
11	Dirba	Punjabi	0	0	0	0	0
12	Moonak	Punjabi	2	0	0	0	2
		Hindi	1	0	0	0	1
13	Amargarh	English	6	2	2	0	10
		Hindi	7	4	1	1	13
		Urdu	2	1	0	1	4
		Punjabi	4	12	12	18	46
	Sub-Total		56	33	25	33	147
20. Barnala							
1	Barnala	Punjabi	5	0	0	0	5
		English	2	0	0	0	2
		Hindi	3	0	0	0	3
2	Dhanoula	Punjabi	1	0	0	0	1
3	Bhadaur	Punjabi	5	0	0	0	5
		English	2	0	0	0	2
		Hindi	3	0	0	0	3
4	Tapa	Punjabi	0	0	0	0	0
5	Handaya	Punjabi	0	0	0	0	0
	Sub-Total		21	0	0	0	21
21. Fazilka							
1	Jalalabad	English	3	0	0	0	3
		Punjabi	7	0	0	0	7
		Hindi	4	0	0	0	4
2	Fazilka	English	2	0	0	0	2
		Punjabi	6	2	3	2	13
		Urdu	2	0	0	0	2
		Hindi	4	1	2	0	7
3	Abohar	English	4	0	0	1	5
		Punjabi	9	0	2	12	23
		Hindi	8	0	0	12	20
4	Arni wala Sheikh	English	0	0	0	0	0
		Punjabi	0	0	0	0	0
		Hindi	0	0	0	0	0
	Sub-Total		49	3	7	27	86
22. Pathankot							
1	Pathankot	Punjabi	6	1	2	0	9
		Hindi	6	1	3	0	10
		English	6	1	1	0	8
		Urdu	1	0	0	0	1
2	Sujanpur	Punjabi	4	0	0	0	4
		Hindi	2	0	0	0	2
		English	4	0	0	0	4
3	Narot Jaimal Singh	Punjabi	1	0	0	0	1
		Hindi	1	0	0	0	1
	Sub-Total		31	3	6	0	40
	Grand Total		1081	157	232	157	1627

Public Utilities

Table No. 11 Public Water Supply 2019-20

(000 Litres)							
SN/ Name of the District	Name of the Municipality/ Municipal Corpn.	Daily average filtered water consumed			Daily average unfiltered water consumed		
		Domestic	Industrial	Others	Domestic	Industrial	Others
1/2	3	4	5	6	7	8	9
1. Kapurthala							
1	Kapurthala	29953	34041	702	0	0	0
2	Phagwara	3008	300	3300	0	0	0
3	Sultanpur Lodhi	10000	0	0	0	0	0
4	Dhilwan	20	0	0	0	0	0
5	Begowal	7488	0	0	0	0	0
6	Bhulath	3862	0	0	0	0	0
7	Nadala	8766	0	0	0	0	0
	Sub-Total	63097	34341	4002	0	0	0
2. Fatehgarh Sahib							
1	Amlah	0	0	0	303	0	221
2	Sirhind	5045	0	0	0	0	0
3	Gobindgarh	4909	2190	0	8322	4380	0
4	Bassi Pathana	4122	210	0	0	0	0
5	Khamano	68000	0	0	0	0	0
	Sub-Total	82076	2400	0	8625	4380	221
3. Mansa							
1	Mansa	1135	0	0	0	0	0
2	Budhlada	350	0	0	0	0	0
3	Bareta	0	0	0	0	0	0
4	Bhikhi	150	0	0	0	0	0
5	Sardulgarh	0	0	0	0	0	0
6	joga	0	0	0	0	0	0
7	Boha	998	3	0	0	0	135
	Sub-Total	2633	3	0	0	0	135
4. Firozpur							
1	Firozpur	810	0	0	0	0	0
2	Talwandi Bhai	0	0	0	0	0	0
3	Zira	0	0	0	1585	720	0
4	Guru Har Sahai	810	0	0	0	0	0
5	Makhu	0	0	0	750	0	0
6	Mudakki	289	0	0	0	0	0
7	Malanwali khas	0	0	0	0	0	0
8	Mamdote	80	12	0	0	0	0
	Sub-Total	1989	12	0	2335	720	0
5. Ludhiana							
1	Ludhiana	429275	94685	41302	0	0	0
2	Samrala	3773	1950	0	0	0	0
3	Khanna	7494	0	467	0	0	0
4	Doraha	5101	1475	0	0	0	0
5	Jagraon	0	0	0	0	0	0
6	Raikot	7413	207	0	0	0	0
7	Payal	66824	0	0	12793	0	0
8	Machhiwara	5193	0	0	6720	0	0
9	Mulanpur	1810	0	0	0	0	0
10	Maloud	1350	0	0	0	0	0
11	Sahnewal	0	0	0	0	0	0
	Sub-Total	528233	98317	41769	19513	0	0
6. Patiala							
1	Ghagga	282	0	0	0	0	0
2	Ghanaur	0	0	0	0	0	0
3	Nabha	4711	128	0	0	0	0
4	Patiala	49145	142321	0	655245	369531	0
5	Patran	1407	0	0	0	0	0
6	Rajpura	33632	325	0	302	0	0
7	Samana	11215	0	0	0	0	0
8	Sanaur	45	20	10	0	0	0
9	Bhadson	0	0	0	0	0	0
	Sub-Total	100437	142794	10	655547	369531	0
6. Amritsar							
1	Amritsar	94560	9490	0	0	0	0
2	Jandiala	60000	0	0	0	0	0
3	Ramdass	0	0	0	0	0	0
4	Majitha	604	0	0	0	0	0
5	Rayya	1380	0	123000	0	0	0
6	Raja Sansi	182040	1378800	0	3196500	389000	0
7	Ajnala	0	0	0	0	0	0
	Sub-Total	338584	1388290	123000	3196500	389000	0

(000 Litres)							
SN/ Name of the District	Name of the Municipality/ Municipal Corpn.	Daily average filtered water consumed			Daily average unfiltered water consumed		
		Domestic	Industrial	Others	Domestic	Industrial	Others
1/2	3	4	5	6	7	8	9
8. Tarn Taran							
1	Tarn Taran	1045	0	0	350	0	0
2	Patti	1700	0	0	0	0	0
3	Khemkaran	0	0	0	0	0	0
4	Bhikhiwind	0	0	0	0	0	0
	Sub-Total	2745	0	0	350	0	0
9. Hoshiarpur							
1	Sham Churasi	400	0	117	0	0	0
2	Hoshiarpur	82398	35600	5110	0	0	0
3	Hariyana	3489	0	2000	0	0	0
4	Gardhiwal	9840	2230	0	0	0	0
5	Garh Shankar	8050	0	0	0	0	0
6	Tanda	4000	0	1250	0	0	0
7	Talwara	4400	135	0	0	0	0
8	Dasuya	17800	0	0	0	0	0
9	Mukerian	11280	7020	0	0	0	0
10	Mahilpur	5100	0	3120	0	0	0
	Sub-Total	146757	44985	11597	0	0	0
10. Shaheed Bhagat Singh Nagar							
1	S.B.S. Nagar	1850	0	6434	0	0	0
2	Banga	1770	0	6024	0	0	0
3	Balachaur	200	0	0	0	0	0
4	Rahon	520	0	2000	0	0	0
	Sub-Total	4340	0	14458	0	0	0
11. Gurdaspur							
1	Gurdaspur	0	0	0	1780100	670200	0
2	Dhariwal	500	9	0	0	0	0
3	Dina Nagar	300000	0	0	0	0	0
4	Batala	Handed over to Water Supply & Sewerage Board			2380000	1230000	
5	Shri Har	Handed over to	0		0	0	
6	Qadian				1164368	0	
7	Fatehgarh	0	0	0	0	0	0
8	Dera Baba Nanak	0	0	0	100500	50500	
	Sub-Total	300500	9	0	5424968	1950700	0
12. Faridkot							
1	Faridkot	2111	1157	0	0	0	0
2	Kotkapura	2311	1411	0	0	0	0
3	Jaitsu	1926	7082	0	0	0	0
	Sub-Total	6348	9650	0	0	0	0
13. Muktsar							
1	Muktsar	48700	0	0	38500	0	0
2	Malout	20430	0	0	20430	0	0
3	Gidderbaha	90800	0	0	90800	0	0
4	Bariwala	15000	0	0	40000	0	0
	Sub-Total	174930	0	0	189730	0	0
14. Moga							
1	Moga	33050	13800	0	0	0	0
2	Bagha Purana	9500	0	5000	3500	0	0
3	Dharamkot	2612	0	0	2997	0	0
4	Nihal Singh Wala	0	0	0	0	0	0
5	Badhni Kalan	0	0	0	0	0	0
6	Kot Ise Khan	0	0	0	0	0	0
7	Fatehgarh Panjtoor	0	0	0	0	0	0
	Sub-Total	45162	13800	5000	6497	0	0
15. Rupnagar							
1	Rupnagar	15500	0	0	50200	51100	0
2	Morinda	4400	0	0	0	0	0
3	Anadpur Sahib	2240	0	0	0	0	0
4	Nangal	7591	0	182500	0	0	0
5	Chamkaur Sahib	1300	0	0	0	0	0
6	Shri Kiratpur Sahib	3500	0	0	0	0	0
	Sub-Total	34531	0	182500	50200	51100	0
16. Sahibzada Ajit Singh Nagar							
1	S.A.S. Nagar	12000	2000	0	0	0	0
2	Kurali	148287	0	0	0	0	0
3	Kharar	0	0	0	0	0	0
4	Dera Bassi	8837	7224	33755	0	0	0
5	Zirakpur	21174	0	6925	0	0	0
6	Naya-Gaon	0	0	0	0	0	0
7	Banur	0	0	0	425	1808	
8	Lalru	374	0	0	0	0	0
	Sub-Total	190672	9224	40680	425	1808	0

(000 Litres)							
SN/ Name of the District	Name of the Municipality/ Municipal Corpn.	Daily average filtered water consumed			Daily average unfiltered water consumed		
		Domestic	Industrial	Others	Domestic	Industrial	Others
1/2	3	4	5	6	7	8	9
17. Bathinda							
1	Bathinda	52279	1363	200	0	0	0
2	Bhucho	1950	370	0	100	0	0
3	Goniana	2440	500	100	100	0	0
4	Kot Fattah	1600	200	100	40	0	0
5	Maur	5207	0	136	0	0	0
6	Rama	3193	0	990	0	0	0
7	Rampura Phool	0	0	0	0	0	0
8	Sangat	542	0	900	0	0	0
9	Talwandi Sabo	3000	0	600	0	0	0
10	Bhgta	250	0	0	0	0	0
11	Kot Shamir	90748	0	9073	0	0	0
12	Lehra Mohabbat	18118	0	1811	0	0	0
13	Nathana	8000	0	800	0	0	0
14	Chowke	0	0	0	0	0	0
15	Rampura	460	0	0	0	0	0
16	Balianwali	580	0	0	0	0	0
17	Mandi Kalan	700	0	0	0	0	0
18	Maluka	770	0	0	0	0	0
19	Bhai Rupa	0	0	0	0	0	0
20	Kotha Guru	703	0	0	0	0	0
21	Mehraj	0	0	0	0	0	0
	Sub-Total	190540	2433	14710	240	0	0
18. Jalandhar							
1	Adampur	16800	2016	15350	0	0	0
2	Alawalpur	2553	306	394	0	0	0
3	Jalandhar	364382	4372	0	0	0	0
4	Kartarpur	72077	8649	0	400	0	0
5	Nakodar	8611	2432	0	0	0	0
6	Noor Mahal	4394	512	310	0	0	0
7	Philaur	4800	1010	0	0	0	0
8	Shahkot	78000	3700	0	0	0	0
9	Goraya	6510	820	0	0	0	0
10	Bhogpur	75000	9500	4000	0	0	0
11	Lohian Khas	0	0	0	0	0	0
12	Mehatpur	15000	500	0	0	0	0
13	Bilga	0	0	0	0	0	0
	Sub-Total	648127	33817	20054	400	0	0
19. Sangrur							
1	Malerkotla	18234	1296	185	0	0	0
2	Sangrur	4138	106	162	0	0	0
3	Sunam	9113	10	267	0	0	0
4	Dhuri	4855	110	108	0	0	0
5	Longowal	668	0	40	0	0	0
6	Ahmedgarh	3448	117	116	0	0	0
7	Lehragaga	2472	0	33	0	0	0
8	Bhiwanigarh	2856	675	127	0	0	0
9	Khanauri	1688	0	40	0	0	0
10	Cheema	1236	0	24	0	0	0
11	Dirba	1549	18	45	0	0	0
12	Moonak	1270	21	18	0	0	0
13	Amargarh	956	14	12	0	0	0
	Sub-Total	52483	2367	1177	0	0	0
20. Barnala							
1	Barnala	3465	0	152	4378	0	0
2	Dhanoula	409	0	0	892	0	0
3	Bhadaur	328	0	0	502	0	0
4	Tapa	1896	0	0	2279	0	0
5	Handiaya	2311	0	0	2783	0	0
	Sub-Total	8409	0	152	10834	0	0
21. Fazilka							
1	Jalalabad	66000	0	5100	1150400	0	389500
2	Fazilka	980000	0	0	850000	0	0
3	Abohar	0	0	0	0	0	0
4	Arni wala Sheikh Suban	0	0	0	0	0	0
	Sub-Total	1046000	0	5100	2000400	0	389500
22. Pathankot							
1	Pathankot	5200	0	0	0	0	0
2	sujanpur	350	0	0	210	0	0
3	Narot Jaimal Singh	0	0	0	0	0	0
	Sub-Total	5550	0	0	210	0	0
	Grand Total	3974143	1782442	464209	11566774	2767239	389856

Public Utilities

Table No. 12 Fire Service, Fire Fighting Equipments and Calls Attended 2019-20

SN/ Name of the District	Name of the Municipality/ Municipal Corpn.	No. of Fire Service Stations	No. of Fire Service Engines and Motors in use	No. of Persons employed	No. of Fire Calls attended
1/2	3	4	5	6	7
1. Kapurthala					
1	Kapurthala	1	5	13	108
2	Phagwara	1	4	8	185
3	Sultanpur Lodhi	0	0	0	0
4	Dhilwan	0	0	0	0
5	Begowal	0	0	0	0
6	Bhulath	0	0	0	0
7	Nadala	0	0	0	0
	Sub-Total	2	9	21	293
2. Fatehgarh Sahib					
1	Amlah	0	0	0	0
2	Sirhind	1	4	21	192
3	Gobindgarh	1	6	34	260
4	Bassi Pathana	0	0	0	0
5	Khamano	0	0	0	0
	Sub-Total	2	10	55	452
3. Mansa					
1	Mansa	1	2	5	74
2	Budhlada	0	0	0	0
3	Bareta	0	0	0	0
4	Bhikhi	0	0	0	0
5	Sardulgarh	0	0	0	0
6	Joga	0	0	0	0
7	Boha	0	0	0	0
	Sub-Total	1	2	5	74
4. Firozpur					
1	Firozpur	1	4	18	185
2	Talwandi Bhai	0	0	0	0
3	Zira	0	0	0	0
4	Guru Har Sahai	0	0	0	0
5	Makhu	0	0	0	0
6	Mudakki	0	0	0	0
7	Malanwali khas	0	0	0	0
8	Mamdot	0	0	0	0
	Sub-Total	1	4	18	185
5. Ludhiana					
1	Ludhiana	5	21	75	750
2	Samrala	1	3	36	226
3	Khanna	1	3	17	110
4	Doraha	0	0	0	0
5	Jagraon	1	1	19	105
6	Raikot	0	0	0	0
7	Payal	0	0	0	0
8	Machhiwara	0	0	0	0
9	Mulanpur	0	0	0	0
10	Maloud	0	0	0	0
11	Sahnewal	0	0	0	0
	Sub-Total	8	28	147	1191
6. Patiala					
1	Ghagga	0	0	0	0
2	Ghanaur	0	0	0	0
3	Nabha	1	1	0	0
4	Patiala	2	6	54	165
5	Patran	0	0	0	0
6	Rajpura	1	3	48	60
7	Samana	1	1	30	64
8	Sanaur	0	0	0	0
9	Bhadson	0	0	0	0
	Sub-Total	5	11	132	289
7. Amritsar					
1	Amritsar	4	14	79	378
2	Jandiala	0	0	0	0
3	Ramdass	0	0	0	0
4	Majitha	0	0	0	0
5	Rayya	0	0	0	0
6	Raja Sansi	0	0	0	0
7	Ajnala	0	0	0	0
	Sub-Total	4	14	79	378

SN/ Name of the District	Name of the Municipality/ Municipal Corpn.	No. of Fire Service Stations	No. of Fire Service Engines and Motors in use	No. of Persons employed	No. of Fire Calls attended
1/2	3	4	5	6	7
8. Tarn Taran					
1	Tarn Taran	1	1	2	4
2	Patti	0	0	0	0
3	Khemkaran	0	0	0	0
4	Bhikhiwind	0	0	0	0
	Sub-Total	1	1	2	4
9. Hoshiarpur					
1	Sham Churasi	0	0	0	0
2	Hoshiarpur	1	8	18	123
3	Haryana	0	0	0	0
4	Gardhiwal	0	0	0	0
5	Garh Shankar	0	0	0	0
6	Tanda	0	0	0	0
7	Talwara	1	3	9	134
8	Dasuya	0	0	0	0
9	Mukerian	0	0	0	0
10	Mahilpur	0	0	0	0
	Sub-Total	2	11	27	257
10. Shaheed Bhagat Singh Nagar					
1	S.B.S. Nagar	1	4	12	1327
2	Banga	0	0	0	0
3	Balachaur	0	0	0	0
4	Rahon	0	0	0	0
	Sub-Total	1	4	12	1327
11. Gurdaspur					
1	Gurdaspur	1	4	14	200
2	Dhariwal	0	0	0	0
3	Dina Nagar	0	0	0	0
4	Batala	1	4	7	17
5	Shri Har Gobindpur	0	0	0	0
6	Qadian	0	0	0	0
7	Fatehgarh Churian	0	0	0	0
8	Dera Baba Nanak	0	0	0	0
	Sub-Total	2	8	21	217
12. Faridkot					
1	Faridkot	1	3	13	206
2	Kotkapura	1	4	19	162
3	Jaitu	0	0	0	0
	Sub-Total	2	7	32	368
13. Muktsar					
1	Muktsar	1	5	18	153
2	Malout	1	5	26	152
3	Gidderbaha	1	2	8	89
4	Bariwala	0	0	0	0
	Sub-Total	3	12	52	394
14. Moga					
1	Moga	1	10	27	220
2	Bagha Purana	0	0	0	0
3	Dharmkot	0	0	0	0
4	Nihal Singh Wala	0	0	0	0
5	Badhni Kalan	0	0	0	0
6	Kot Ise Khan	0	0	0	0
7	Fatehgarh Panjtoor	0	0	0	0
	Sub-Total	1	10	27	220
15. Rupnagar					
1	Rupnagar	1	5	19	0
2	Morinda	0	0	0	0
3	Anadpur Sahib	0	0	0	0
4	Nangal	2	5	26	566
5	Chamkaur Sahib	1	1	14	60
6	Shri Kiratpur Sahib	0	0	0	0
	Sub-Total	4	11	59	626
16. Sahibzada Ajit Singh Nagar					
1	S.A.S. Nagar	1	14	36	488
2	Kurali	0	0	0	0
3	Kharar	1	1	23	34
4	Dera Bassi	0	4	28	408
5	Zirakpur	1	2	16	75
6	Naya-Gaon	0	0	0	0
7	Banur	0	0	0	0
8	Lalru	0	0	0	0
	Sub-Total	3	21	103	1005

SN/ Name of the District	Name of the Municipality/ Municipal Corpn.	No. of Fire Service Stations	No. of Fire Service Engines and Motors in use	No. of Persons employed	No. of Fire Calls attended
1/2	3	4	5	6	7
17. Bathinda					
1	Bathinda	1	10	24	385
2	Bhucho	0	0	0	0
3	Goniana	0	0	0	0
4	Kot Fattah	0	0	0	0
5	Maur	0	0	0	0
6	Rama	0	0	0	0
7	Rampura Phool	1	3	17	14
8	Sangat	0	0	0	0
9	Talwandi Sabo	0	0	0	0
10	Bhgta	0	0	0	0
11	Kot Shamir	0	0	0	0
12	Lehra Mohabbat	0	0	0	0
13	Nathana	0	0	0	0
14	Chowke	0	0	0	0
15	Rampura	0	0	0	0
16	Balianwali	0	0	0	0
17	Mandi Kalan	0	0	0	0
18	Maluka	0	0	0	0
19	Bhai Rupa	0	0	0	0
20	Kotha Guru	0	0	0	0
21	Mehraj	0	0	0	0
	Sub-Total	2	13	41	399
18. Jalandhar					
1	Adampur	0	0	0	0
2	Alawalpur	0	0	0	0
3	Jalandhar	4	18	69	585
4	Kartarpur	1	2	16	67
5	Nakodar	1	1	19	58
6	Noor Mahal	0	0	0	0
7	Philaur	0	0	0	0
8	Shahkot	1	1	7	2
9	Goraya	0	0	0	0
10	Bhogpur	0	0	0	0
11	Lohian Khas	0	0	0	0
12	Mehatpur	0	0	0	0
13	Bilga	0	0	0	0
	Sub-Total	7	22	111	712
19. Sangrur					
1	Malerkotla	1	2	11	112
2	Sangrur	1	4	10	172
3	Sunam	0	0	0	0
4	Dhuri	1	1	18	98
5	Longowal	0	0	0	0
6	Ahmedgarh	0	0	0	0
7	Lehragaga	0	0	0	0
8	Bhiwanigarh	0	0	0	0
9	Khanauri	0	0	0	0
10	Cheema	0	0	0	0
11	Dirba	0	0	0	0
12	Moonak	0	0	0	0
13	Amargarh	0	0	0	0
	Sub-Total	3	7	39	382
20. Barnala					
1	Barnala	1	3	15	291
2	Dhanoula	0	0	0	0
3	Bhadaur	0	0	0	0
4	Tapa	0	0	0	0
5	Handiaya	0	0	0	0
	Sub-Total	1	3	15	291
21. Fazilka					
1	Jalalabad	1	1	8	42
2	Fazilka	1	2	20	87
3	Abohar	1	4	8	85
4	Arni wala Sheikh Suban	0	0	0	0
	Sub-Total	3	7	36	214
22. Pathankot					
1	Pathankot	2	5	37	130
2	sujanpur	0	0	0	0
3	Narot Jaimal Singh	0	0	0	0
	Sub-Total	2	5	37	130
	Grand Total	60	220	1071	9408

Housing and Construction

Table No. 13 Tax Demand on Buildings 2019-20

SN/ Name of the District	Name of the Municipality/ Municipal Corpn.	No. of Residential Houses Subject to Tax						No. of Residential Houses Exempted from Tax						Tax Demand and Assessed Annual Rent/Capital Value						
		Private			Government			Private			Government			Private			Government		Total tax demand (Col. 17+20) (Rs. 000)	
		Open Plots	Residential Houses	Others	Open Plots	Residential Houses	Others	Open Plots	Residential Houses	Others	Open Plots	Residential Houses	Others	Assessed rental/ capital value (Rs.000)	Tax demand (Rs. 000)	Allowance for current repair & maintenance & depreciating before levying tax	Assessed rental/ capital value (Rs.000)	Tax demand (Rs. 000)		
1/2	3	4	5	6	7	8	9	10	11	12	13	14	15	16	17	18	19	20	21	
1. Kapurthala																				
1	Kapurthala	0	8385	0	0	453	0	18563	14766	0	0	0	0	0	150	0.1	12	0.2	150.2	
2	Phagwara	13160	26732	0	0	513	108	0	0	0	0	0	0	0	0	0	0	0	0	
3	Sultanpur Lodhi	5789	2000	0	0	15	0	0	0	0	0	0	0	0	50	0.1	12	0.1	50.1	
4	Dhilwan	0	2178	0	0	2	0	361	161	0	0	0	0	6	6	0.1	85	0.85	6.85	
5	Begowal	2410	1953	0	0	0	0	0	0	0	0	0	0	0	22	0	0	0.03	22.03	
6	Bhulath	0	1793	0	0	1	3	265	329	0	0	0	0	15	15	0	5	0.05	15.05	
7	Nadala	0	0	0	0	0	0	0	0	0	0	0	0	21	0	0	0	0	0	
	Sub-Total	21359	43041	0	0	984	111	19189	15256	0	0	0	0	42	243		114	1	244	
2. Fatehgarh Sahib																				
1	Amlah	0	2324	1800	0	19	8	1002	476	0	0	0	0	0	65	0	0	0	65	
2	Sirhind	0	6295	0	0	455	0	7631	4775	0	0	0	0	1450	29	0	0	0	29	
3	Gobindgarh	0	7154	9816	0	60	0	4899	3746	20	0	0	0	0	125	0	0	20	145	
4	Bassi Pathana	0	2200	810	1050	2200	0	0	3340	0	1030	3340	0	0	0	0	0	0	0	
5	Khamano	0	2672	192	0	0	0	2141	1582	0	0	0	0	18	0	0	3	0	0	
	Sub-Total	0	20645	12618	1050	2734	8	15673	13919	20	1030	3340	0	1468	219		3	20	239	
3. Mansa																				
1	Mansa	2500	14500	4405	0	980	112	890	9459	481	0	0	0	130	74	0.1	64	8.1	82.1	
2	Budhlada	0	3997	1039	0	0	0	0	0	0	0	0	0	0	54	0	0	0	54	
3	Bareta	150	3975	0	0	17	799	0	816	0	0	0	343	0	22	0	0	3	25	
4	Bhikhi	1756	3804	1621	21	0	26	1756	1607	77	21	0	0	0	44.8	0	0	5.2	50	
5	Sardulgarh	990	4090	1576	0	0	13	0	1004	0	0	0	0	0	20	0	0	5	25	
6	Boha	290	2200	300	0	0	0	0	0	0	0	0	0	0	16	0	0	0	16	
7	joga	0	0	0	0	0	0	0	0	0	0	0	0	0	0	0	0	0	0	
	Sub-Total	5686	32566	8941	21	997	950	2646	12886	558	21	0	343	130	230.8		64	21.3	252.1	
4. Firozpur																				
1	Firozpur	3400	19755	4050	0	300	100	0	0	0	0	0	0	16070	45000	35.17	0	0	45000	
2	Talwandi Bhai	0	3530	2778	0	0	0	2778	705	0	0	0	0	60150	24010	7.5	7540	3	24013	
3	Zira	0	3890	3027	0	40	0	2295	3420	0	0	0	0	91120	0	0	0	0	0	
4	Guru Har Sahai	0	2500	4983	0	0	0	0	1200	0	0	0	0	0	4000	0	0	500	4500	
5	Makhu	0	1183	1774	0	0	14	0	5	6	0	0	0	1172	1172	11.72	297	297	1469	
6	Mudakki	464	2132	732	0	0	6	464	0	0	0	0	5	0	0	0	0	0	0	
7	Malanwali khas	0	0	0	0	0	0	0	0	0	0	0	0	0	0	0	0	0	0	
8	Mamdot	200	2250	0	0	0	0	0	430	0	0	0	0	0	0	0	0	0	0	
	Sub-Total	4064	35240	17344	0	340	120	5537	5760	6	0	0	5	168512	74182		7837	800	74982	

SN/ Name of the District	Name of the Municipality/ Municipal Corpn.	No. of Residential Houses Subject to Tax						No. of Residential Houses Exempted from Tax						Tax Demand and Assessed Annual Rent/Capital Value						
		Private			Government			Private			Government			Private			Government		Total tax demand (Col. 17+20) (Rs. 000)	
		Open Plots	Residential Houses	Others	Open Plots	Residential Houses	Others	Open Plots	Residential Houses	Others	Open Plots	Residential Houses	Others	Assessed rental/ capital value (Rs.000)	Tax demand (Rs. 000)	Allowance for current repair & maintenance & depreciation before levying tax	Assessed rental/ capital value (Rs.000)	Tax demand (Rs. 000)		
1/2	3	4	5	6	7	8	9	10	11	12	13	14	15	16	17	18	19	20	21	
5. Ludhiana																				
1	Ludhiana	0	0	0	0	0	0	0	0	0	0	0	0	0	0	0	0	0	0	
2	Samrala	0	5483	1700	0	55	0	979	125	0	0	0	0	0	35	0.1	0	2.5	37.5	
3	Khanna	0	26600	0	0	45	0	0	0	0	0	0	0	0	375	0	0	0	375	
4	Doraha	120	790	6495	0	0	0	205	3830	0	0	0	0	0	70	0	0	0	70	
5	Jagraon	4568	11125	14	0	0	0	4568	460	0	0	0	0	0	91.5	0	0	0	91.5	
6	Raikot	0	6289	4386	0	5	10	3191	2269	0	0	0	0	0	53.74	0.1	0	0	53.74	
7	Payal	0	937	860	0	0	0	695	750	0	0	0	0	0	12	0	0	0	12	
8	Machhiwara	0	2945	2391	0	15	0	2376	2419	0	0	0	0	0	38.18	0	4	4	42.18	
9	Mulanpur	0	3833	1172	0	0	5	4260	189	0	0	0	0	0	46.1	0	0	0	46.1	
10	Maloud	0	0	0	0	0	0	0	0	0	0	0	0	0	16.28	0	0	0	16.28	
11	Sahnewal	0	3419	1239	0	0	0	0	769	0	0	0	0	0	21.75	0.02	6.9	6.9	28.65	
	Sub-Total	4688	61421	18257	0	120	15	16274	10811	0	0	0	0	0	759.55		10.9	13	772.95	
6. Patiala																				
1	Ghagga	0	1730	412	0	0	0	0	0	0	0	0	0	0	14	0.1	0	0	14	
2	Ghanaur	0	0	0	0	0	0	0	0	0	0	0	0	0	8	0.1	0	8	16	
3	Nabha	692	1912	0	0	70	0	1210	2722	0	0	0	0	0	96	0.1	0	12	108	
4	Patiala	0	1335	0	0	0	0	0	2515	0	0	0	0	0	171	0.1	0	395.12	566.12	
5	Patran	0	9660	2288	0	0	0	0	0	0	0	0	0	0	61	0.1	0	0	61	
6	Rajpura	0	13924	0	0	161	0	4214	6125	0	0	371	0	0	0	0.1	0	0	0	
7	Samana	0	6083	0	0	0	0	0	70	10	0	0	0	0	0	0.1	0	0	0	
8	Sanaur	1201	4532	1317	0	0	4	1523	1861	55	0	0	0	0	16	0.1	0	2	18	
9	Bhadson	0	0	0	0	0	0	1513	0	0	0	0	0	0	0	0	0	0	0	
	Sub-Total	1893	39176	4017	0	231	4	8460	13293	65	0	371	0	0	366	0	0	417.12	783.12	
7. Amritsar																				
1	Amritsar	0	38768	0	0	0	0	0	76108	0	0	0	0	0	0	0	0	0	0	
2	Jandiala	0	2442	0	0	0	0	1863	7219	0	0	0	0	0	69.97	0.1	2053	32.01	102	
3	Ramdass	0	1224	0	0	0	0	95	22	279	0	0	0	0	72	0.1	0	14	744	
4	Majitha	233	2658	594	0	6	0	0	0	0	0	0	0	13	5	0.66	7	5	11	
5	Rayya	0	1392	852	0	0	0	0	0	0	0	0	0	0	0	0	0	0	0	
6	Raja Sansi	0	1378	0	0	0	0	980	1658	0	0	0	0	0	0	0	0	0	0	
7	Ajnala	0	1564	0	0	0	0	1627	2101	0	0	0	0	0	0	0	0	0	0	
	Sub-Total	233	49426	1446	0	6	0	4565	87108	279	0	0	0	13	146.97	0%	2060	51.01	198	
8. Tarn Taran																				
1	Tarn Taran	0	13985	0	0	3350	0	0	5552	0	0	0	0	0	54.5	6.38	0	4.99	59.49	
2	Patti	0	3910	1824	0	143	74	2210	3580	650	0	0	0	7.5	20.15	0	3	5.17	25.32	
3	Khemkaran	160	366	0	0	0	2	0	466	0	0	0	0	0	0	0	0	0	0	
4	Bhikhiwind	0	600	0	0	300	0	0	0	0	0	0	0	0	0	0	0	0	0	
	Sub-Total	160	18861	1824	0	3793	76	2210	9598	650	0	0	0	7.5	74.65	0.00	3.00	10.16	84.81	

SN/ Name of the District	Name of the Municipality/ Municipal Corpn.	No. of Residential Houses Subject to Tax						No. of Residential Houses Exempted from Tax						Tax Demand and Assessed Annual Rent/Capital Value						
		Private			Government			Private			Government			Private			Government		Total tax demand (Col. 17+20) (Rs. 000)	
		Open Plots	Residential Houses	Others	Open Plots	Residential Houses	Others	Open Plots	Residential Houses	Others	Open Plots	Residential Houses	Others	Assessed rental/ capital value (Rs.000)	Tax demand (Rs. 000)	Allowance for current repair & maintenance & depreciation before levying tax	Assessed rental/ capital value (Rs.000)	Tax demand (Rs. 000)		
1/2	3	4	5	6	7	8	9	10	11	12	13	14	15	16	17	18	19	20	21	
9. Hoshiarpur																				
1	Sham Churasi	233	1321	495	0	0	0	220	640	0	0	0	0	0	44.51	0	8.9	53.41	97.92	
2	Hoshiarpur	25470	28154	295	0	1920	0	11173	25229	0	0	900	0	0	12.3	0	94.95	107.25	119.55	
3	Hariyana	689	1482	2520	10	0	25	500	1900	2120	0	0	0	0	14.38	0	410	424.38	438.76	
4	Gardhiwal	0	2045	792	0	0	0	350	770	0	0	0	0	0	20.97	0	10.67	31.64	52.61	
5	Garh Shankar	2457	386	1567	25	36	0	2999	2500	3661	2500	3661	0	0	19.64	0	0	19.64	39.28	
6	Tanda	2413	5127	3949	0	0	0	0	2575	0	0	0	0	0	40.39	0	10.32	50.71	91.1	
7	Talwara	0	2710	0	0	2580	0	500	1700	5100	0	0	0	0	10.62	0	0	10.62	21.24	
8	Dasuya	1398	6575	3170	0	190	140	0	2590	198	0	109	0	0	0	0	28.6	28.6	28.6	
9	Mukerian	0	3796	0	0	80	0	3891	4380	2900	0	0	0	0	13.7	0	19.3	33	46.7	
10	Mahilpur	200	3650	0	0	85	0	550	2542	170	0	0	0	0	0	0	24.78	24.78	24.78	
	Sub-Total	32860	55246	12788	35	4891	165	20183	44826	14149	2500	4670	0	0	177	0	607.52	784.03	960.54	
10. Shaheed Bhagat Singh Nagar																				
1	S.B.S. Nagar	3600	6203	0	0	0	0	0	0	0	0	0	0	0	0	0	0	0	0	
2	Banga	0	5360	0	0	0	0	0	0	0	0	0	0	0	0	0	0	0	0	
3	Balachaur	0	3155	0	0	0	0	0	0	0	0	0	0	0	0	0	0	0	0	
4	Rahon	1400	3680	645	0	0	0	0	0	0	0	0	0	0	0	0	0	0	0	
	Sub-Total	5000	18398	645	0	0	0	0	0	0	0	0	0	0	0	0	0	0	0	
11. Gurdaspur																				
1	Gurdaspur	10341	21709	6985	0	243	0	10341	21709	6985	0	0	0	0.00	100.00	10%	0.00	0.00	100.00	
2	Dhariwal	1769	3580	990	116	698	283	50	3416	23	0	0	0	20.00	20.00	18%	20.00	20.00	20.00	
3	Dina Nagar	0	1444	0	0	0	0	0	1462	0	0	0	0	0	1000(0.01)	10%	1000	1000	1000.00	
4	Batala	0	47404	15223	0	0	237	4223	23196	1196	0	0	0	0.00	170.00	10%	0	30.00	200.00	
5	Shri Har Gobindpur	0	960	670	0	0	0	0	470	0	0	0	0	0	3.00	10%	0	0	3.00	
6	Qadian	0	140	859	0	0	0	200	1005	0	0	0	0	250.00	2.89	10%	0.00	0	2.89	
7	Fatehgarh Churian	0	2500	0	0	0	5	260	548	0	0	0	0	0.00	12.98	10%	0.00	2.80	15.78	
8	Dera Baba Nanak	0	999	0	0	0	5	128	601	50	0	0	0	0	1.50	10%	0	2.50	4.00	
	Sub-Total	12110	78736	24727	116	941	530	15202	52407	8254	0	0	0	270	310.37	0	1020	1055.3	1366	
12. Faridkot																				
1	Faridkot	9250	15135	2000	0	320	0	0	4001	0	0	0	0	40.88	40	0	0	0	40	
2	Kotkapura	146	15010	910	0	0	0	0	200	18	0	0	0	0	77.23	0.07	0	0	77.23	
3	Jaitu	0	7154	2075	0	0	0	0	415	0	0	0	0	0	16.2	0	0	3.1	19.3	
	Sub-Total	9396	37299	4985	0	320	0	0	4616	18	0	0	0	40.88	133.43	0	0	3.10	137	

SN/ Name of the District	Name of the Municipality/ Municipal Corpn.	No. of Residential Houses Subject to Tax						No. of Residential Houses Exempted from Tax						Tax Demand and Assessed Annual Rent/Capital Value						
		Private			Government			Private			Government			Private			Government		Total tax demand (Col. 17+20) (Rs. 000)	
		Open Plots	Residential Houses	Others	Open Plots	Residential Houses	Others	Open Plots	Residential Houses	Others	Open Plots	Residential Houses	Others	Assessed rental/ capital value (Rs.000)	Tax demand (Rs. 000)	Allowance for current repair & maintenance & depreciation before levying tax	Assessed rental/ capital value (Rs.000)	Tax demand (Rs. 000)		
1/2	3	4	5	6	7	8	9	10	11	12	13	14	15	16	17	18	19	20	21	
13. Muktsar																				
1	Muktsar	0	15762	9142	0	545	30	13030	4951	0	0	0	0	0	175	0.1	0	0	175	
2	Malout	0	6476	8212	0	31	12	4545	7220	117	0	0	28	0	146	0	0	15	161	
3	Gidderbaha	0	8800	2496	0	0	8	3500	5050	45	0	0	28	0	27.56	0	0	4.5	32.06	
4	Bariwala	0	730	210	0	5	0	0	515	0	0	0	0	0	11	0	0	1	12	
	Sub-Total	0	31768	20060	0	581	50	21075	17736	162	0	0	56	0	359.56	0	0	20.50	380.06	
14. Moga																				
1	Moga	19390	40602	11409	0	20	164	23534	7241	126	62	118	621	0	0	0	0	0	0	
2	Bagha Purana	725	5230	1069	0	75	0	725	2530	260	0	0	0	20	45	10	50	20	65	
3	Dharamkot	0	966	2120	0	0	7	1400	2858	0	0	0	0	0	20	0	0	3	23	
4	Nihal Singh Wala	1177	1495	1513	0	0	0	1177	455	0	0	0	0	0	0	0	0	0	0	
5	Badhni Kalan	996	2255	1975	0	0	18	996	125	0	0	0	0	0	0	0	0	0	0	
6	Kot Ise Khan	0	1226	0	0	0	1	1300	901	0	0	0	0	0	0	0	0	0	0	
7	Fatehgarh Panjtoor	0	0	0	0	0	0	0	0	0	0	0	0	0	0	0	0	0	0	
	Sub-Total	22288	51774	18086	0	95	190	29132	14110	386	62	118	621	20	65	0	50	23.00	88	
15. Rupnagar																				
1	Rupnagar	750	11887	2784	0	1540	0	480	1290	0	0	0	0	0	0	0	0	0	0	
2	Morinda	1496	2577	513	0	20	0	518	650	0	0	0	0	0	43	0	0	0.2	43.2	
3	Anadpur Sahib	876	3080	1506	8	18	30	876	488	53	8	5	0	0	15	3.5	0	8.2	23.2	
4	Nangal	0	4580	2121	0	6260	440	120	700	300	0	37	0	0	40	0.1	0	130	170	
5	Chamkaur Sahib	353	3353	370	0	0	0	353	0	0	0	0	0	0	0	0	0	0	0	
6	Shri Kiratpur Sahib	0	0	0	0	0	0	0	0	0	0	0	0	0	0	0	0	0	0	
	Sub-Total	3475	25477	7294	8	7838	470	2347	3128	353	8	42	0	0	98	0	0	138.4	236	
16. Sahibzada Ajit Singh Nagar																				
1	S.A.S. Nagar	0	30516	0	0	225	0	4311	10038	0	0	30	0	0	0	0	0	0	0	
2	Kurali	0	2247	818	0	0	7	0	6153	0	0	0	0	50	8	0	0	8	16	
3	Kharar	20745	21406	0	0	0	0	20745	14326	0	0	0	0	0	0	0	0	0	0	
4	Dera Bassi	14407	32995	2688	0	0	57	0	0	0	0	0	0	128.12	0	0	0	0	0	
5	Zirakpur	11535	54948	1245	57	0	0	11535	1080	0	57	0	0	0	500	0	0	90	590	
6	Naya-Gaon	0	7622	0	0	0	0	8084	4850	0	0	0	0	0	45	0	0	0	45	
7	Banur	693	1138	389	0	0	0	0	0	0	0	0	14	0	50	0	0	0	50	
8	Lalru	3780	4200	550	0	0	15	0	0	0	0	0	0	0	0	0	0	0	0	
	Sub-Total	51160	155072	5690	57	225	79	44675	36447	0	57	30	14	178.12	603.00	0	0	98.00	701	

SN/ Name of the District	Name of the Municipality/ Municipal Corpn.	No. of Residential Houses Subject to Tax						No. of Residential Houses Exempted from Tax						Tax Demand and Assessed Annual Rent/Capital Value						
		Private			Government			Private			Government			Private			Government		Total tax demand (Col. 17+20) (Rs. 000)	
		Open Plots	Residential Houses	Others	Open Plots	Residential Houses	Others	Open Plots	Residential Houses	Others	Open Plots	Residential Houses	Others	Assessed rental/ capital value (Rs.000)	Tax demand (Rs. 000)	Allowance for current repair & maintenance & depreciation before levying tax	Assessed rental/ capital value (Rs.000)	Tax demand (Rs. 000)		
1/2	3	4	5	6	7	8	9	10	11	12	13	14	15	16	17	18	19	20	21	
17. Bathinda																				
1	Bathinda	24000	31630	15749	0	0	0	24067	82215	1573	0	0	0	0	0	0	0	0	0	
2	Bhucho	0	1785	965	0	0	0	1404	1174	570	0	0	0	0	0	0	0	0	0	
3	Goniana	0	0	0	0	0	0	250	3184	1793	0	0	0	130	30	0	0	0	30	
4	Kot Fattah	0	1640	60	0	0	0	0	60	0	0	0	0	0	0	0	0	0	0	
5	Maur	0	1765	0	0	0	16	0	3310	0	0	0	0	0	10.85	0	0	15.15	26.00	
6	Rama	1220	3201	0	0	0	21	0	1625	0	0	0	0	0	25	23	0	0	25.00	
7	Rampura Phool	0	11851	5474	0	0	11	0	0	0	0	0	0	0	0	0	0	0	0	
8	Sangat	25	525	167	0	5	0	0	364	0	10	5	0	0	0	0	0	0	0	
9	Talwandi Sabo	0	4003	0	0	0	15	0	1500	0	0	0	0	382.76	25	0	0	0	25.00	
10	Bhgta	1666	2647	1912	0	0	19	1666	1047	710	0	0	0	0	15	10.26	10.26	0	15.00	
11	Kot Shamir	0	0	0	0	0	0	0	0	0	0	0	0	0	0	0	0	3	3.00	
12	Lehra Mohabbat	0	0	0	0	0	0	0	0	0	0	0	0	0	0	0	0	0	0	
13	Nathana	75	1315	260	0	0	0	75	250	0	0	0	0	0	0	0	0	0	0	
14	Chowke	125	1345	90	0	0	0	0	0	0	0	0	0	0	2	0.12	0	2.9	4.90	
15	Rampura	173	1487	185	0	0	0	0	0	0	0	0	0	0	2	0	0	3	5.00	
16	Balianwali	124	1368	242	0	0	0	0	98	25	0	0	0	0	2.7	0	0	0	2.70	
17	Mandi Kalan	118	1439	0	0	0	0	118	145	0	0	0	0	0	2	0	0	0	2.00	
18	Maluka	0	1050	0	0	0	0	0	158	0	0	0	0	0	0	0	0	0	0	
19	Bhai Rupa	1666	2900	1900	0	0	0	50	500	34	0	0	0	4	4	0	1	1	5.00	
20	Kotha Guru	0	1900	0	0	0	0	0	220	0	0	0	0	0	0	0	0	0	0	
21	Mehraj	0	3564	0	0	0	0	0	3564	0	0	0	0	0	3564	0	0	0	3564.00	
	Sub-Total	29192	75415	27004	0	5	82	27630	99414	4705	10	5	0	516.76	3682.55	0	11.26	25.05	3707.60	
18. Jalandhar																				
1	Adampur	2334	3537	2072	0	0	0	233	2471	11	0	0	0	90	28.6	0	0	0	28.6	
2	Alawalpur	0	575	1190	0	0	5	0	1271	0	0	0	0	0	0	0	0	0	0	
3	Jalandhar	0	92650	0	0	0	0	43825	52275	25155	0	0	0	0	28.34	0	0	5	33.34	
4	Kartarpur	387	6488	2182	0	2	0	387	4163	0	0	0	0	0	28.5	0	0	2.5	31	
5	Nakodar	0	168	1614	0	0	5	0	9930	0	0	0	0	0	0	0	0	0	0	
6	Noor Mahal	650	4080	0	0	0	0	0	650	1220	0	0	0	0	16	0	13.4	10	26	
7	Philaur	0	2345	1457	0	0	0	902	2307	62	0	0	0	0	24.5	0	0	0	24.5	
8	Shahkot	0	495	50	0	0	0	1860	2694	2058	0	0	0	0	23	0	0	0	23	
9	Goraya	511	2875	564	0	0	0	428	840	0	0	0	0	0	50	0	0	0	50	
10	Bhogpur	0	1151	700	0	0	12	1615	85	136	0	0	0	3703	37.15	0	85000	8.5	45.65	
11	Lohian Khas	0	1076	1158	0	0	0	0	0	0	0	0	0	2654	26.5	0	0	0	26.5	
12	Mehatpur	906	2282	1674	5	15	0	0	0	0	0	0	0	0	0	0	0	0	0	
13	Biiga	0	1200	400	0	0	0	0	1400	0	0	0	0	0	50	0	0	0	50	
	Sub-Total	4788	118922	13061	5	17	22	49250	78086	28642	0	0	0	6447	313	0	85013.4	26	339	

SN/ Name of the District	Name of the Municipality/ Municipal Corpn.	No. of Residential Houses Subject to Tax						No. of Residential Houses Exempted from Tax						Tax Demand and Assessed Annual Rent/Capital Value						
		Private			Government			Private			Government			Private			Government		Total tax demand (Col. 17+20) (Rs. 000)	
		Open Plots	Residential Houses	Others	Open Plots	Residential Houses	Others	Open Plots	Residential Houses	Others	Open Plots	Residential Houses	Others	Assessed rental/ capital value (Rs.000)	Tax demand (Rs. 000)	Allowance for current repair & maintenance & depreciation before levying tax	Assessed rental/ capital value (Rs.000)	Tax demand (Rs. 000)		
1/2	3	4	5	6	7	8	9	10	11	12	13	14	15	16	17	18	19	20	21	
19. Sangrur																				
1	Malerkotla	0	15285	11956	0	52	22	5825	9618	36	0	30	7	739	125.35	10% to 15%	129.5	78.5	203.85	
2	Sangrur	0	8639	5008	0	100	0	1978	6982	0	0	0	0	998	108.45	10% to 15%	159.6	21.25	129.7	
3	Sunam	0	7939	4126	0	28	0	750	3493	0	0	0	0	399	13.16	10% to 15%	85.21	10.82	23.98	
4	Dhuri	0	7420	4116	0	0	0	434	547	0	0	0	0	965	39	10% to 15%	81.23	8	47	
5	Longowal	0	2486	1138	0	10	0	196	1278	0	0	0	0	423	11.9	10% to 15%	12.44	1.1	13	
6	Ahmedgarh	0	3124	1024	0	20	0	2947	2793	0	0	0	0	1123	10	10% to 15%	24.8	2.2	12.2	
7	Lehragaga	0	2795	2000	0	51	0	2795	978	0	0	0	0	181	24.04	10% to 15%	0	1.06	25.1	
8	Bhawanigarh	0	4606	957	0	0	0	1709	1285	0	0	0	0	3319	14.23	10% to 15%	0	0	14.23	
9	Khanauri	0	1229	928	0	6	4	1683	1460	0	0	0	0	70	21.1	10% to 15%	0	0.9	22	
10	Cheema	0	2587	1028	0	0	42	1258	2112	0	0	0	0	6215	5.65	10% to 15%	2.7	0.24	5.89	
11	Dirba	0	1578	1888	0	0	3	2976	1364	0	0	0	0	10	10	10% to 15%	25	0.25	10.25	
12	Moonak	0	3926	816	0	0	7	978	2014	0	0	0	0	48	17	10% to 15%	10	5	22	
13	Amargarh	0	2045	123	0	0	0	188	1892	0	0	0	0	6225	5.78	10% to 15%	0	0	5.78	
	Sub-Total	0	63659	35108	0	267	78	23717	35816	36	0	30	7	20715	405.66	0	530.48	129.32	534.98	
20. Barnala																				
1	Barnala	9208	21120	10620	0	54	47	9208	8326	0	0	0	0	8130	220.5	0	0	74.5	295.00	
2	Dhanoula	485	3955	0	20	0	0	50	0	0	0	7	0	0	0	0	0	0	0.00	
3	Bhadaur	232	4061	0	0	0	0	579	0	0	0	0	0	0	0	0	0	0	0.00	
4	Tapa	5628	1806	1775	0	0	0	3860	60	0	0	0	0	0	60	0	0	0	60.00	
5	Handiaya	100	1177	418	0	0	0	538	1062	0	0	0	0	0	4	0	0	0	4.00	
	Sub-Total	15653	32119	12813	20	54	47	14235	9448	0	0	7	0	8130	285	0	0	74.5	359	
21. Fazilka																				
1	Jalalabad	320	8871	0	0	38	0	320	2213	0	0	4	0	0.00	0.00	0%	0.00	0.00	0.00	
2	Fazilka	0	9770	0	0	0	0	0	5094	0	0	0	0	0.00	0.00	0%	0.00	0.00	0.00	
3	Abohar	8302	2718	0	0	52	0	0	35000	0	0	25	0	0	160.00	0%	0.00	0.00	160.00	
4	Arni wala Sheikh Suban	0	0	0	0	0	0	0	0	0	0	0	0	0	0	0	0	0	0	
	Sub-Total	8622	21359	0	0	90	0	320	42307	0	0	29	0	0	160.00	0	0	0.00	160.00	
22. Pathankot																				
1	Pathankot	0	35436	0	0	186	0	0	22310	0	0	0	0	0	0	0	0	0	0	
2	Sujanpur	840	8222	0	1	0	0	0	300	0	0	0	0	0	15.44	0	Self Assessment	1	16.5	
3	Narot Jaimal Singh	0	0	0	0	0	0	0	0	0	0	0	0	0	0	0	0	0	0	
	Sub-Total	840	43658	0	1	186	0	0	22610	0	0	0	0	0	15.44	0	0	1	16.5	
	Grand Total	233467	1109278	246708	1313	24715	2997	322320	629582	58283	3688	8642	1046	206490.26	82828.58	0	97324.56	3712.42	86541.06	

Finances of Municipalities
Table No. 14 Income and Expenditure of Municipalities 2019-20

SN/ Name of the District	Name of the Municipality/ Municipal Corpn.	Income (Rs. 000)	Expenditure (Rs. 000)
1/2	3	4	5
1. Kapurthala			
1	Kapurthala	290093	257637
2	Phagwara	264032	375469
3	Sultanpur Lodhi	47228	40246
4	Dhilwan	25350	21212
5	Begowal	29506	16171
6	Bhulath	14658	14412
7	Nadala	12423	9768
	Sub-Total	683290	734915
2. Fatehgarh Sahib			
1	Amloh	46760	45100
2	Sirhind	169199	114806
3	Gobindgarh	547452	510693
4	Bassi Pathana	15650	13549
5	Khamano	32510	30686
	Sub-Total	811571	714834
3. Mansa			
1	Mana	142665	132172
2	Budhlada	48191	44620
3	Bareta	26788	15902
4	Bhikhi	20726	23578
5	Sardulgarh	46865	44527
6	joga	51544	57640
7	Boha	20730	19270
	Sub-Total	357509	337709
4. Firozpur			
1	Firozpur	117219	115987
2	Talwandi Bhai	31334	30520
3	Zira	98278	67935
4	Guru Har Sahai	19688	20029
5	Makhu	17170	22204
6	Mudaki	27646	25941
7	Malanwali khas	25961	24449
8	Mamdot	17582	18415
	Sub-Total	354878	325480
5. Ludhiana			
1	Ludhiana	6925034	7349529
2	Samrala	56931	56151
3	Khanna	461648	461868
4	Doraha	77563	33950
5	Jagraon	106996	129178
6	Raikot	98230	97223
7	Mulanpur	34244	14944
8	Payal	7340	8423
9	Machhiwara	53641	39612
10	Maloud	8271	9821
11	Sahnewal	78263	75566
	Sub-Total	7908161	8276265
6. Patiala			
1	Ghagga	11961	12761
2	Ghanaur	6253	10282
3	Nabha	167742	118950
4	Patiala	1044624	976829
5	Patran	96787	62579
6	Rajpura	154998	412704
7	Samana	137300	145561
8	Sanaur	54300	53345
	Bhadson	16293	9218
	Sub-Total	1690258	1802229
7. Amritsar			
1	Amritsar	3142631	2440054
2	Jandiala	87698	77174
3	Ramdas	10460	7530
4	Majitha	4456	2940
5	Rayya	23676	27993
6	Raja Sansi	74503	49839
7	Ajnala	65900	49340
	Sub-Total	3409324	2654870

SN/ Name of the District	Name of the Municipality/ Municipal Corpn.	Income (Rs. 000)	Expenditure (Rs. 000)
1/2	3	4	5
8. Tarn Taran			
1	Tarn Taran	59047	58020
2	Patti	32577	36931
3	Khemkaran	15189	15053
4	Bhikhiwind	31756	24742
	Sub-Total	138569	134746
9. Hoshiarpur			
1	Sham Churasi	14965	7396
2	Hoshiarpur	41840	52057
3	Harayana	31520	24940
4	Gardhiwal	20107	17402
5	Garh Shankar	52891	47760
6	Tanda	77697	50727
7	Talwara	47081	30823
8	Dasuya	69980	67107
9	Mukerian	89596	74648
10	Mahilpur	34472	37952
	Sub-Total	480149	410812
10. Shaheed Bhagat Singh Nagar			
1	S.B.S. Nagar	107501	104919
2	Banga	56558	65435
3	Balachaur	28620	33356
4	Rahon	31850	15260
	Sub-Total	224529	218970
11. Gurdaspur			
1	Gurdaspur	124376	124376
2	Dhariwal	43080	24970
3	Dina Nagar	36007	33825
4	Batala	324968	283725
5	Shri Har Gobindpur	5490	5409
6	Qadian	53587	46189
7	Fatehgarh Churian	80897	21375
8	Dera Baba Nanak	6199	6899
	Sub-Total	674604	546768
12. Faridkot			
1	Faridkot	57757	34755
2	Kotkapura	267823	172733
3	Jaitu	83233	83733
	Sub-Total	408813	291221
13. Muktsar			
1	Muktsar	103437	116216
2	Malout	195908	123002
3	Gidderbaha	54213	54453
4	Bariwala	11959	18413
	Sub-Total	365517	312084
14. Moga			
1	Moga	564111	440782
2	Bagha Purana	31489	30174
3	Dharamkot	48867	30018
5	Badhni Kalan	38374	36682
6	Nihal Singh Wala	37840	28271
7	Kot Ise Khan	38672	27447
8	Fatehgarh Panjtoor	8933	8420
	Sub-Total	768286	601794
15. Rupnagar			
1	Rupnagar	159351	144954
2	Morinda	48225	39987
3	Anadpur Sahib	50182	47155
4	Nangal	521647	492169
5	Chamkaur Sahib	6871	17882
6	Shri Kiratpur Sahib	13776	19920
	Sub-Total	800052	762067
16. Sahibzada Ajit Singh Nagar			
1	S.A.S. Nagar	1136911	1350701
2	Kurali	782820	776840
3	Kharar	868497	538271
4	Dera Bassi	3382380	2786500
5	Zirakpur	1010318	687008
6	Naya-Gaon	131723	113957
7	Banur	761770	708600
8	Lalru	1132440	1120890
	Sub-Total	9206859	8082767

SN/ Name of the District	Name of the Municipality/ Municipal Corpn.	Income (Rs. 000)	Expenditure (Rs. 000)
1/2	3	4	5
17. Bathinda			
1	Bathinda	1398046	1278343
2	Bhucho	47827	40520
3	Goniana	24650	25185
4	Kot Fattah	3662	3060
5	Maur	41800	32725
6	Rama	40120	35698
7	Rampura Phool	115220	109195
8	Sangat	3951	4118
9	Talwandi Sabo	23599	36857
10	Bhgta	53039	50810
11	Kot Shamir	15349	15033
12	Lehra Mohabbat	12598	9346
13	Nathana	14990	15775
14	Chowke	15627	11025
15	Rampura	11971	13414
16	Balianwali	21676	19467
17	Mandi Kalan	16371	10098
18	Maluka	44060	30806
19	Bhai Rupa	27597	23636
20	Kotha Guru	25143	24283
21	Mehraj	36181	33527
	Sub-Total	1993477	1822921
18. Jalandhar			
1	Adampur	48286	27561
2	Alawalpur	22600	14403
3	Jalandhar	2981446	2824807
4	Kartarpur	63862	30966
5	Nakodar	86325	85204
6	Noor Mahal	56798	34378
7	Philaur	84532	76643
8	Shahkot	41021	40485
9	Goraya	52338	49760
10	Bhogpur	55749	43758
11	Lohian Khas	26670	25360
12	Mehatpur	62410	61428
13	Bilga	39033	31428
	Sub-Total	3621070	3346181
19. Sangrur			
1	Malerkotla	348349	352468
2	Sangrur	130871	150713
3	Sunam	181924	158164
4	Dhuri	74131	73996
5	Longowal	10015	12415
6	Ahmedgarh	117154	94179
7	Lehragaga	35003	37799
8	Bhiwanigarh	36588	34531
9	Khanauri	25034	30551
10	Cheema	12129	12634
11	Dirba	36458	26825
12	Moonak	16559	17105
13	Amargarh	28423	21422
	Sub-Total	1052638	1022802
20. Barnala			
1	Barnala	321294	194283
2	Dhanoula	28445	28266
3	Bhadaur	7204	7803
4	Tapa	21281	18186
5	Handiaya	17773	18052
	Sub-Total	395997	266590
21. Fazilka			
1	Jalalabad	57764	52358
2	Fazilka	166960	152698
3	Abohar	236089	229777
4	Arni wala Sheikh Suban	12790	11572
	Sub-Total	473603	446405
22. Pathankot			
1	Pathankot	287873	324970
2	Sujanpur	39175	39413
3	Narot Jaimal Singh	7610	7510
	Sub-Total	334658	371893
	Grand Total	36153812	33484323

Transport and Communication
Table No. 15 Length of Different Types of Roads in the Municipal Area (km) 2019-20

SN/ Name of the District	Name of the Municipality/ Municipal Corpn.	Surfaced		Unsurfaced			Total
		Cement Concrete	Black top	Water bound macadam	Motor- able	Unmotor- able	
1/2	3	4	5	6	7	8	9
1. Kapurthala							
1	Kapurthala	32.20	87.00	0.00	0.00	0.00	119.20
2	Phagwara	51.00	105.00	5.00	12.00	3.00	176.00
3	Sultanpur Lodhi	14.25	13.20	0.00	15.00	1225.00	54.70
4	Dhilwan	8.00	7.00	0.00	0.00	0.00	15.00
5	Begowal	5.00	2.00	0.00	1.00	0.00	8.00
6	Bhulath	5.20	2.00	0.00	1.00	0.00	8.20
7	Nadala	2.00	4.00	0.00	0.00	0.00	6.00
	Sub-Total	117.65	220.20	5.00	29.00	1228.00	387.10
2. Fatehgarh Sahib							
1	Amloh	13.00	3.00	0.00	9.00	0.00	25.00
2	Sirhind	47.00	9.00	4.00	0.00	7.00	67.00
3	Gobindgarh	144.00	78.00	5.00	0.00	0.00	227.00
4	Bassi Pathana	7.00	3.00	0.00	3.00	0.00	13.00
5	Khamano	5.75	3.55	0.00	7.95	0.00	17.25
	Sub-Total	216.75	96.55	9.00	19.95	7.00	349.25
3. Mansa							
1	Mansa	21.05	32.00	2.00	18.00	1.00	74.05
2	Budhlada	2.00	20.00	0.00	10.00	0.00	32.00
3	Bareta	6.00	8.00	0.00	0.00	0.00	14.00
4	Bhikhi	24.32	4.10	0.00	0.00	0.00	28.42
5	Sardulgarh	38.00	3.00	0.00	4.00	3.00	48.00
6	joga	0.00	3.00	0.00	3.00	6.00	12.00
7	Boha	9.80	12.00	0.00	35.00	0.00	56.80
	Sub-Total	101.17	82.10	2.00	70.00	10.00	265.27
4. Firozpur							
1	Firozpur	37.00	32.00	0.00	3.29	0.00	72.29
2	Talwandi Bhai	6.50	7.50	0.00	6.00	1.00	21.00
3	Zira	2.00	2.50	0.00	2.00	2.25	8.75
4	Guru Har Sahai	0.00	16.00	12.42	10.00	4.56	42.98
5	Makhu	8.50	2.50	2.00	13.00	1.00	27.00
6	Mudakki	5.50	13.50	0.00	2.50	0.00	21.50
7	Malanwali khas	2.00	24.00	10.00	19.00	0.00	55.00
8	Mamdot	11.15	23.00	0.00	12.00	6.00	52.15
	Sub-Total	72.65	121.00	24.42	67.79	14.81	300.67
5. Ludhiana							
1	Ludhiana	993.00	2644.00	6.00	298.00	15.00	3956.00
2	Samrala	1.67	2.62	0.00	4.12	0.00	8.41
3	Khanna	71.20	51.40	2.40	3.50	3.00	131.50
4	Doraha	4.10	12.00	1.00	2.90	0.50	20.50
5	Jagraon	5.25	18.08	0.00	0.00	0.00	23.33
6	Raikot	12.75	10.40	0.00	3.00	2.00	28.15
7	Payal	6.00	4.50	2.00	0.00	0.00	12.50
8	Machhiwara	19.00	1.00	1.00	0.00	0.00	21.00
9	Mulanpur	5.30	7.15	0.00	0.00	0.00	12.45
10	Maloud	5.50	7.50	0.00	1.00	1.00	15.00
11	Sahnewal	9.50	4.40	0.00	0.00	2.60	16.50
	Sub-Total	1133.27	2763.05	12.40	312.52	24.10	4245.34
6. Patiala							
1	Ghagga	1.00	1.00	1.00	0.50	2.00	5.50
2	Ghanaur	3.50	1.75	0.50	2.00	0.25	8.00
3	Nabha	55.40	14.00	6.50	35.00	10.00	120.90
4	Patiala	174.00	65.00	66.00	125.00	115.00	545.00
5	Patran	52.00	6.00	0.00	4.00	2.00	64.00
6	Rajpura	30.00	57.50	1.00	4.00	1.00	92.50
7	Samana	43.00	76.00	2.00	5.00	4.00	130.00
8	Sanaur	2.00	1.00	1.00	2.00	5.00	11.00
9	Bhadson	7.00	2.00	0.00	1.00	0.00	10.00
	Sub-Total	367.90	224.25	78.00	178.50	139.25	986.90
7. Amritsar							
1	Amritsar	872.00	696.00	0.00	55.00	0.00	1623.00
2	Jandiala	24.00	19.00	0.00	9.00	5.00	14.00
3	Ramdas	2.00	3.00	0.00	0.00	0.00	5.00
4	Majitha	6.00	2.00	0.00	1.00	0.00	9.00
5	Rayya	14.00	3.50	2.00	0.00	0.00	17.50
6	Raja Sansi	0.00	1.39	0.00	1.39	0.00	2.78
7	Ajnala	3.00	4.00	0.00	0.00	0.00	7.00
	Sub-Total	921.00	728.89	2.00	66.39	5.00	1678.28

SN/ Name of the District	Name of the Municipality/ Municipal Corpn.	Surfaced		Unsurfaced			Total
		Cement Concrete	Black top	Water bound macadam	Motor- able	Unmotor- able	
1/2	3	4	5	6	7	8	9
8. Tarn Taran							
1	Tarn Taran	6.00	18.00	2.00	3.00	2.00	31.00
2	Patti	4.24	2.00	0.00	6.24	2.00	8.24
3	Khemkaran	0.00	0.00	0.00	0.00	0.00	0.00
4	Bhikhiwind	0.00	0.00	0.00	0.00	0.00	0.00
	Sub-Total	4.24	20.00	2.00	9.24	4.00	39.24
9. Hoshiarpur							
1	Sham Churasi	40.63	40.47	0.00	15.00	0.00	96.10
2	Hoshiarpur	310.00	11.78	3.06	70.00	10.00	404.84
3	Hariyana	4.38	21.78	0.00	0.45	0.00	26.61
4	Gardhiwal	54.15	0.00	0.00	2.35	2.00	58.50
5	Garh Shankar	37.01	16.00	4.75	13.08	4.60	75.44
6	Tanda	7.00	7.75	1.66	3.00	2.00	21.41
7	Talwara	45.50	8.90	0.00	15.00	4.00	73.40
8	Dasuya	9.63	14.70	0.00	0.00	0.00	24.33
9	Mukerian	27.27	19.90	0.00	14.30	6.00	67.47
10	Mahilpur	15.06	9.65	0.00	7.00	0.00	31.71
	Sub-Total	550.63	150.93	9.47	140.18	28.60	879.81
10. Shaheed Bhagat Singh Nagar							
1	S.B.S. Nagar	21.10	29.20	0.00	6.30	2.10	58.70
2	Banga	14.00	7.00	1.00	0.00	0.00	22.00
3	Balachaur	15.18	3.03	0.00	2.50	8.00	28.71
4	Rahon	29.25	2.00	0.00	0.00	0.00	31.25
	Sub-Total	79.53	41.23	1.00	8.8	10.1	140.66
11. Gurdaspur							
1	Gurdaspur	5.00	9.05	0.00	0	0.00	14.05
2	Dhariwal	12.00	2.50	0.00	1.00	1.50	17.00
3	Dina Nagar	8.00	4.00	0.00	0.00	0.00	12.00
4	Batala	22.00	14.00	0.00	14.00	38.00	88.00
5	Shri Har Gobindpur	1.50	7.00	0.00	0.00	0.00	8.50
6	Qadian	10.00	6.00	0.00	6.00	9.00	31.00
7	Fatehgarh Churian	3.00	0.00	0.00	0.00	0.00	3.00
8	Dera Baba Nanak	5.00	0.50	0.00	0.00	0.00	5.50
	Sub-Total	66.50	43.05	0.00	21.00	48.50	179.05
12. Faridkot							
1	Faridkot	10.75	74.55	0.00	85.80	1.50	172.60
2	Kotkapura	8.00	53.60	0.00	47.10	8.49	117.19
3	Jaitu	3.00	17.00	0.00	2.00	0.00	22.00
	Sub-Total	21.75	145.15	0	134.9	9.99	311.79
13. Muktsar							
1	Muktsar	45.00	2.00	0.00	21.00	5.00	73.00
2	Malout	85.00	20.00	0.00	26.00	7.00	138.00
3	Gidderbaha	43.00	6.00	7.00	18.00	2.00	76.00
4	Bariwala	4.50	1.50	0.25	0.00	0.00	6.25
	Sub-Total	177.5	29.5	7.25	65	14	293.25
14. Moga							
1	Moga	33.00	368.00	65.00	134.00	6.00	606.00
2	Bagha Purana	7.00	5.50	0.00	0.00	0.00	12.50
3	Dharamkot	4.00	7.00	0.00	13.00	0.00	24.00
4	Nihal Singh Wala	3.00	5.00	0.00	4.00	0.00	12.00
5	Badhni Kalan	12.00	0.50	0.40	3.00	0.00	15.90
6	Kot Ise Khan	2.00	3.00	0.00	4.00	0.00	9.00
7	Fatehgarh Panjtoor	2.60	2.00	1.50	2.50	1.00	9.60
	Sub-Total	61	389	65.4	158	6	679.40
15. Rupnagar							
1	Rupnagar	13.50	19.00	2.82	38.05	1.03	74.40
2	Morinda	45.50	13.00	0.00	8.00	11.60	78.10
3	Anadpur Sahib	27.00	3.20	0.00	23.50	16.00	69.70
4	Nangal	76.00	37.40	2.50	0.80	0.00	116.70
5	Chamkaur Sahib	18.10	26.00	0.00	0.00	0.00	44.10
6	Shri Kiratpur Sahib	6.80	0.00	0.00	5.32	1.40	13.52
	Sub-Total	186.9	98.6	5.32	75.67	30.03	396.52
16. Sahibzada Ajit Singh Nagar							
1	S.A.S. Nagar	5.75	455.87	0.00	0.00	0.00	461.62
2	Kurali	30.00	1.00	12.00	4.00	6.00	53.00
3	Kharar	45.00	62.00	5.00	112.00	0.00	224.00
4	Dera Bassi	42.00	44.00	0.00	16.00	2.55	104.55
5	Zirakpur	95.00	80.00	19.00	18.00	0.00	212.00
6	Naya-Gaon	11.00	14.00	0.00	30.00	0.00	55.00
7	Banur	9.00	3.50	3.50	0.00	3.82	19.82
8	Lalru	12.00	10.00	2.00	15.00	5.00	44.00
	Sub-Total	249.75	670.37	41.5	195	17.37	1173.99

SN/ Name of the District	Name of the Municipality/ Municipal Corpn.	Surfaced		Unsurfaced			Total
		Cement Concrete	Black top	Water bound macadam	Motor- able	Unmotor- able	
1/2	3	4	5	6	7	8	9
17. Bathinda							
1	Bathinda	8.50	380.25	0.00	380.25	0.00	769.00
2	Bhucho	4.00	16.40	0.00	8.50	1.00	29.90
3	Goniana	2.00	8.00	0.00	4.00	2.50	16.50
4	Kot Fattah	0.00	5.00	0.00	3.00	1.00	9.00
5	Maur	9.00	20.00	2.50	12.00	4.00	47.50
6	Rama	2.00	5.90	0.00	0.00	2.00	9.90
7	Rampura Phool	2.35	10.14	0.00	0.00	0.00	12.49
8	Sangat	1.25	0.75	0.00	0.00	0.00	2.00
9	Talwandi Sabo	5.29	9.71	0.00	5.00	0.00	20.00
10	Bhgta	0.00	5.00	0.00	8.00	2.00	15.00
11	Kot Shamir	2.00	2.00	0.00	0.00	0.00	4.00
12	Lehra Mohabbat	8.00	7.00	0.00	4.00	2.00	21.00
13	Nathana	0.00	5.00	0.00	4.00	3.50	12.50
14	Chowke	3.00	5.00	0.00	3.00	1.00	12.00
15	Rampura	3.00	4.00	0.00	4.00	1.00	12.00
16	Balianwali	5.00	2.00	0.00	3.00	1.00	11.00
17	Mandi Kalan	3.00	3.00	0.00	0.00	0.00	6.00
18	Maluka	2.00	4.00	0.00	5.00	2.00	13.00
19	Bhai Rupa	1.00	8.00	0.00	5.00	5.00	19.00
20	Kotha Guru	0.00	8.00	0.00	11.00	0.00	19.00
21	Mehraj	5.00	1.50	0.50	0.00	0.00	7.00
	Sub-Total	66.39	510.65	3.00	459.75	28.00	1067.79
18. Jalandhar							
1	Adampur	22.50	5.00	0.00	0.60	0.50	28.60
2	Alawalpur	3.50	1.50	1.00	2.00	0.00	8.00
3	Jalandhar	9.17	771.00	17.70	23.52	35.28	856.67
4	Kartarpur	12.00	3.00	0.00	3.00	0.00	18.00
5	Nakodar	0.00	0.00	0.00	0.00	0.00	0.00
6	Noor Mahal	9.50	3.00	0.00	1.00	0.00	13.50
7	Philaur	5.00	10.00	0.00	0.00	0.00	15.00
8	Shahkot	12.00	12.00	0.00	0.00	2.00	26.00
9	Goraya	20.78	5.22	0.00	1.00	0.00	27.00
10	Bhogpur	9.00	5.00	0.00	6.00	5.00	25.00
11	Lohian Khas	14.98	8.65	0.00	6.04	0.00	29.67
12	Mehatpur	24.50	12.72	0.00	4.00	1.50	42.72
13	Bilga	6.00	14.00	0.00	4.00	0.00	24.00
	Sub-Total	148.93	851.09	18.7	51.16	44.28	1114.16
19. Sangrur							
1	Malerkotla	50.00	38.00	11.00	8.00	5.00	112.00
2	Sangrur	55.00	100.00	5.00	0.00	15.00	175.00
3	Sunam	11.00	34.00	0.00	13.00	23.00	81.00
4	Dhuri	39.00	33.00	2.00	8.00	6.00	88.00
5	Longowal	4.00	16.00	0.00	3.00	2.00	25.00
6	Ahmedgarh	9.80	51.00	0.20	0.00	0.00	61.00
7	Lehragaga	10.50	20.50	0.00	0.00	0.00	31.00
8	Bhiwanigarh	13.00	12.00	0.00	2.00	0.00	27.00
9	Khanauri	21.10	5.00	0.00	0.90	0.00	27.00
10	Cheema	0.00	14.50	6.00	9.50	0.40	30.40
11	Dirba	3.80	3.95	0.00	4.00	0.00	11.75
12	Moonak	14.00	5.50	0.00	5.50	0.00	25.00
13	Amargarh	3.00	6.00	0.00	5.00	1.00	15.00
	Sub-Total	234.20	339.45	24.20	58.90	52.40	709.15
20. Barnala							
1	Barnala	39.86	125.90	2.35	64.40	13.40	245.91
2	Dhanoula	11.00	16.50	0.00	1.50	0.00	29.00
3	Bhadaur	5.00	17.00	0.00	4.00	2.00	20.50
4	Tapa	5.00	6.00	4.00	1.00	0.00	16.00
5	Handiaya	11.00	2.69	0.00	0.00	0.00	13.69
	Sub-Total	71.86	168.09	6.35	70.90	15.40	325.10
21. Fazilka							
1	Jalalabad	18.00	16	0.00	16.4	0.00	50.40
2	Fazilka	5.70	90.66	0.00	10.68	0.00	107.04
3	Abohar	8.24	64.85	0.00	41.41	43.50	158.00
4	Arni wala Sheikh Suban	2.00	0.50	0.00	2.50	0.00	5.00
	Sub-Total	33.94	172.01	0.00	70.99	43.50	320.44
22. Pathankot							
1	Pathankot	159.40	42.23	0.00	68.00	133.63	403.26
2	sujanpur	12.08	17.00	0.00	17.00	0.00	46.08
3	Narot Jaimal Singh	0.00	0.00	0.00	0.00	0.00	0.00
	Sub-Total	171.48	59.23	0.00	85.00	133.63	449.34
	Grand Total	5054.99	7924.39	317.01	2348.64	1913.96	16292.50

Transport and Communication

Table No. 16 No. of Post Offices, Telegraph Offices, Telephone Connections and Public Call Offices in Municipal Area 2019-20

SN/ Name of the District	Name of the Municipality/ Municipal Corpn.	Postal Facilities		Telephone Facilities
		Post Offices	Letter Boxes	Telephone Connections
1/2	3	4	6	7
1. Kapurthala				
1	Kapurthala	7	13	4433
2	Phagwara	6	16	6573
3	Sultanpur Lodhi	2	7	535
4	Dhilwan	1	1	560
5	Begowal	1	2	477
6	Bhulath	1	1	493
7	Nadala	1	2	80
	Sub-Total	19	42	13151
2. Fatehgarh Sahib				
1	Amlloh	1	3	515
2	Sirhind	3	4	628
3	Gobindgarh	2	6	2105
4	Bassi Pathana	1	5	195
5	Khamano	1	2	467
	Sub-Total	8	20	3910
3. Mansa				
1	Mansa	3	17	2358
2	Budhlada	1	14	1054
3	Bareta	1	7	658
4	Bhikki	1	4	436
5	Sardulgarh	1	3	327
6	joga	1	1	225
7	Boha	1	1	125
	Sub-Total	9	47	5183
4. Firozpur				
1	Firozpur	4	25	5067
2	Talwandi Bhai	1	5	291
3	Zira	1	7	585
4	Guru Har Sahai	1	7	260
5	Makhu	1	3	251
6	Mudakki	1	1	120
7	Malanwali khas	1	3	115
8	Mamdot	1	3	301
	Sub-Total	11	54	6990
5. Ludhiana				
1	Ludhiana	46	332	81970
2	Samrala	2	7	1980
3	Khanna	3	20	9840
4	Doraha	2	4	2980
5	Jagraon	4	22	4026
6	Raikot	1	5	2476
7	Payal	1	5	1085
8	Machhiwara	1	7	870
9	Mulanpur	1	5	2572
10	Maloud	1	8	516
11	Sahnewal	2	5	2370
	Sub-Total	64	420	110685
6. Patiala				
1	Ghagga	8	11	285
2	Ghanaur	5	8	218
3	Nabha	23	36	1615
4	Patiala	70	742	13484
5	Patran	16	21	518
6	Rajpura	118	477	2415
7	Samana	18	30	925
8	Sanaur	2	2	311
9	Bhadson	13	19	285
	Sub-Total	273	1346	20056
7. Amritsar				
1	Amritsar	41	377	10282
2	Jandiala	1	8	0
3	Ramdas	1	4	570
4	Majitha	1	9	294
5	Rayya	0	1	0
6	Raja Sansi	1	4	268
7	Ajnala	1	1	523
	Sub-Total	46	404	11937

SN/ Name of the District	Name of the Municipality/ Municipal Corpn.	Postal Facilities		Telephone Facilities
		Post Offices	Letter Boxes	Telephone Connections
1/2	3	4	6	7
8. Tarn Taran				
1	Tarn Taran	2	8	840
2	Patti	1	5	635
3	Khemkaran	1	2	130
4	Bhikhiwind	1	3	295
	Sub-Total	5	18	1900
9. Hoshiarpur				
1	Sham Churasi	1	5	607
2	Hoshiarpur	19	85	10748
3	Hariyana	1	3	168
4	Gardhiwal	1	4	1385
5	Garh Shankar	1	7	5248
6	Tanda	2	5	1041
7	Talwara	1	4	2088
8	Dasuya	4	24	1072
9	Mukerian	1	13	3866
10	Mahilpur	1	7	2288
	Sub-Total	32	157	28511
10. Shaheed Bhagat Singh Nagar				
1	S.B.S. Nagar	3	6	2202
2	Banga	2	2	1270
3	Balachaur	1	4	385
4	Rahon	1	3	325
	Sub-Total	7	15	4182
11. Gurdaspur				
1	Gurdaspur	2	18	2824
2	Dhariwal	1	4	295
3	Dina Nagar	1	5	600
4	Batala	6	14	2831
5	Shri Har Gobindpur	1	3	168
6	Qadian	1	3	771
7	Fatehgarh Churian	1	2	257
8	Dera Baba Nanak	1	3	149
	Sub-Total	14	52	7895
12. Faridkot				
1	Faridkot	3	40	2004
2	Kotkapura	2	17	1733
3	Jaitu	1	21	1029
	Sub-Total	6	78	4766
13. Muktsar				
1	Muktsar	3	32	1099
2	Malout	1	12	1778
3	Gidderbaha	1	9	824
4	Bariwala	1	4	508
	Sub-Total	6	57	4209
14. Moga				
1	Moga	2	7	9278
2	Bagha Purana	1	5	2530
3	Dharamkot	1	2	502
4	Nihal Singh Wala	1	2	0
5	Badhni Kalan	1	1	1
6	Kot Ise Khan	1	2	486
7	Fatehgarh Panjtoor	0	0	0
	Sub-Total	7	19	12797
15. Rupnagar				
1	Rupnagar	3	9	2530
2	Morinda	1	3	890
3	Anadpur Sahib	1	4	700
4	Nangal	2	12	3000
5	Chamkaur Sahib	1	2	1200
6	Shri Kiratpur Sahib	1	3	200
	Sub-Total	9	33	8520

SN/ Name of the District	Name of the Municipality/ Municipal Corpn.	Postal Facilities		Telephone Facilities
		Post Offices	Letter Boxes	Telephone Connections
1/2	3	4	6	7
16. Sahibzada Ajit Singh Nagar				
1	S.A.S. Nagar	12	56	9875
2	Kurali	1	8	457
3	Kharar	1	15	985
4	Dera Bassi	5	7	1124
5	Zirakpur	1	12	714
6	Naya-Gaon	1	2	541
7	Banur	1	7	321
8	Lalru	1	6	547
	Sub-Total	23	113	14564
17. Bathinda				
1	Bathinda	9	64	7856
2	Bhucho	1	6	510
3	Goniana	1	6	469
4	Kot Fattah	1	1	67
5	Maur	1	8	456
6	Rama	1	3	438
7	Rampura Phool	2	9	1218
8	Sangat	1	3	182
9	Talwandi Sabo	1	4	320
10	Bhgta	1	4	335
11	Kot Shamir	1	1	73
12	Lehra Mohabbat	1	2	148
13	Nathana	1	1	190
14	Chowke	1	1	32
15	Rampura	0	0	123
16	Balianwali	1	1	58
17	Mandi Kalan	1	1	66
18	Maluka	1	1	29
19	Bhai Rupa	1	1	177
20	Kotha Guru	1	1	0
21	Mehraj	1	1	55
	Sub-Total	29	119	12802
18. Jalandhar				
1	Adampur	1	4	1781
2	Alawalpur	1	5	427
3	Jalandhar	50	315	42105
4	Kartarpur	2	4	474
5	Nakodar	5	19	818
6	Noor Mahal	1	4	394
7	Philaur	1	5	4119
8	Shahkot	1	3	3000
9	Goraya	1	3	430
10	Bhogpur	1	5	860
11	Lohian Khas	1	1	935
12	Mehatpur	1	4	2500
13	Bilga	1	7	726
	Sub-Total	67	379	58569
19. Sangrur				
1	Malerkotla	2	13	1603
2	Sangrur	5	19	4012
3	Sunam	3	9	1623
4	Dhuri	2	8	1622
5	Longowal	2	5	301
6	Ahmedgarh	1	14	1124
7	Lehragaga	2	5	342
8	Bhiwanigarh	1	3	252
9	Khanauri	1	3	99
10	Cheema	1	1	196
11	Dirba	1	8	206
12	Moonak	1	5	239
13	Amargarh	1	6	724
	Sub-Total	23	99	12343
20. Barnala				
1	Barnala	5	20	10110
2	Dhanoula	1	3	571
3	Bhadaur	1	1	519
4	Tapa	1	1	712
5	Handiaya	1	1	482
	Sub-Total	9	26	12394
21. Fazilka				
1	Jalalabad	2	3	1645
2	Fazilka	10	20	4285
3	Abohar	10	45	11725
4	Arni wala Sheikh Suban	1	3	0
	Sub-Total	23	71	17655
22. Pathankot				
1	Pathankot	13	56	8878
2	sujanpur	1	9	1182
3	Narot Jaimal Singh	0	0	0
	Sub-Total	14	65	10060

SN/ Name of the District	Name of the Municipality/ Municipal Corp'n.	Postal Facilities		Telephone Facilities
		Post Offices	Letter Boxes	Telephone Connections
1/2	3	4	6	7
	Grand Total	704	3634	383079

Employment in Municipalities

Table No. 17 Category-wise Employment and Emoluments 2019-20

SN/ Name of the District	Name of the Municipality/ Municipal Corpn.	Employment under Public Utility Undertakings											Other Employees								Grand Total		
		Elec. Light & Power Supply		Water Supply		Sanitary Services		Transporation		Others		Total		Education		Medical and Health		Others		Total			
		No.	Wages & Salaries (Rs.000)	No.	Wages & Salaries (Rs.000)	No.	Wages & Salaries (Rs.000)	No.	Wages & Salaries (Rs.000)	No.	Wages & Salaries (Rs.000)	No.	Wages & Salaries (Rs.000)	No.	Wages & Salaries (Rs.000)	No.	Wages & Salaries (Rs.000)	No.	Wages & Salaries (Rs.000)	No.	Wages & Salaries (Rs.000)	No.	Wages & Salaries (Rs.000)
1/2	3	4	5	6	7	8	9	10	11	12	13	14	15	16	17	18	19	20	21	22	23	24	25
1. Kapurthala																							
1	Kapurthala	1	786	31	12500	140	52033	0	0	104	6871	276	72190	0	0	0	0	0	0	0	0	276	72190
2	Phagwara	2	251	9	1270	198	74000	0	0	0	0	209	75521	0	0	0	0	0	0	0	0	209	75521
3	Sultanpur Lodhi	0	0	2	1215	13	6420	0	0	2	861	17	8496	0	0	0	0	18	7420	18	7420	35	15916
4	Dhilwan	2	246	4	417	25	2316	4	450	0	0	35	3429	0	0	0	0	0	0	0	0	35	3429
5	Begowal	5	1472	0	0	26	2740	0	0	7	580	38	4792	0	0	0	0	0	0	0	0	38	4792
6	Bhulath	1	560	1	548	11	3055	0	0	3	1600	16	5763	0	0	0	0	19	8211	19	8211	35	13974
7	Nadala	2	195	2	203	20	2110	4	417	4	395	32	3320	0	0	0	0	0	0	0	0	32	3320
	Sub-Total	13	3510	49	16153	433	142674	8	867	120	10307	623	173511	0	0	0	0	37	15631	37	15631	660	189142
2. Fatehgarh Sahib																							
1	Amlon	2	292	2	796	56	8940	0	0	20	6423	30	16451	0	0	0	0	0	0	0	0	30	16451
2	Sirhind	2	1558	6	326	45	16830	0	0	31	64697	84	83411	0	0	0	0	0	0	0	0	84	83411
3	Gobindgarh	15	2520	40	24621	276	68319	0	0	326	194237	657	289697	0	0	0	0	0	0	0	0	657	289697
4	Bassi Pathana	3	281	0	0	25	6548	0	0	0	0	28	6829	0	0	0	0	0	0	0	0	28	6829
5	Khamano	2	220	2	210	24	2528	0	0	7	790	35	3748	0	0	0	0	0	0	0	0	35	3748
	Sub-Total	24	4871	50	25953	426	103165	0	0	384	266147	834	400136	0	0	0	0	0	0	0	0	834	400136
3. Mansa																							
1	Mansa	2	1616	0	0	63	24237	0	0	0	0	65	25853	3	2689	0	0	47	55474	50	58163	115	84016
2	Budhlada	4	480	0	0	81	21604	0	0	0	0	85	22084	0	0	0	0	4	5014	4	5014	89	27098
3	Bareta	4	325	0	0	31	6640	0	0	0	0	35	6965	0	0	0	0	8	3654	8	3654	43	10619
4	Bhikki	2	371	0	0	20	2941	0	0	0	0	22	3312	0	0	0	0	10	6092	10	6092	32	9404
5	Sardulgarh	0	0	0	0	9	2106	0	0	23	16098	32	18204	0	0	0	0	0	0	0	0	32	18204
6	joga	0	0	0	0	17	1960	0	0	5	725	22	2685	0	0	0	0	4	3075	4	3075	26	5760
7	Boha	0	0	0	0	0	0	0	0	0	0	0	0	0	0	0	0	6	6762	6	6762	6	6762
	Sub-Total	12	2792	0	0	221	59488	0	0	28	16823	261	79103	3	2689	0	0	79	80071	82	82760	343	161863
4. Firozpur																							
1	Firozpur	2	910	27	19102	86	35666	2	677	73	60531	190	116886	0	0	0	0	0	0	0	0	190	116886
2	Talwandi Bhai	0	0	9	2197	8	3728	0	0	13	9893	30	15818	0	0	0	0	0	0	0	0	30	15818
3	Zira	1	133	6	4418	43	14200	0	0	21	12079	71	30830	0	0	0	0	0	0	0	0	71	30830
4	Guru Har Sahai	0	0	4	2617	13	5934	0	0	12	8252	29	16803	0	0	0	0	0	0	0	0	29	16803
5	Makhu	1	544	2	837	21	5608	0	0	8	10633	32	17622	0	0	0	0	0	0	0	0	32	17622
6	Mudakki	0	0	0	0	0	0	0	0	0	0	0	0	0	0	0	0	0	0	0	0	0	0
7	Malanwali khas	0	0	0	0	0	0	0	0	6	1309	6	1309	0	0	0	0	0	0	0	0	6	1309
8	Mamdot	2	280	1	90	25	2310	1	85	0	0	29	2765	0	0	0	0	0	0	0	0	29	2765
	Sub-Total	6	1867	49	29261	196	67446	3	762	133	102697	387	202033	0	0	0	0	0	0	0	0	387	202033

SN/ Name of the District	Name of the Municipality/ Municipal Corpn.	Employment under Public Utility Undertakings											Other Employees								Grand Total		
		Elec. Light & Power Supply		Water Supply		Sanitary Services		Transporation		Others		Total		Education		Medical and Health		Others		Total			
		No.	Wages & Salaries (Rs.000)	No.	Wages & Salaries (Rs.000)	No.	Wages & Salaries (Rs.000)	No.	Wages & Salaries (Rs.000)	No.	Wages & Salaries (Rs.000)	No.	Wages & Salaries (Rs.000)	No.	Wages & Salaries (Rs.000)	No.	Wages & Salaries (Rs.000)	No.	Wages & Salaries (Rs.000)	No.	Wages & Salaries (Rs.000)	No.	Wages & Salaries (Rs.000)
1/2	3	4	5	6	7	8	9	10	11	12	13	14	15	16	17	18	19	20	21	22	23	24	25
5. Ludhiana																							
1	Ludhiana	181	84808	1640	604148	4326	1265451	0	0	3042	146701	9189	2101108	24	9020	0	0	0	0	24	9020	9213	2110128
2	Samrala	0	0	3	1662	17	5652	0	0	18	19785	38	27099	0	0	0	0	0	0	0	0	38	27099
3	Khanna	2	885	27	13440	189	70458	0	0	134	80429	352	165212	0	0	2	919	0	0	2	919	354	166131
4	Doraha	0	0	4	3347	27	11573	0	0	0	0	31	14920	2	597	0	0	20	13822	22	15468	53	30388
5	Jagraon	9	735	0	0	144	36250	0	0	21	16431	174	53416	0	0	0	0	0	0	0	0	174	53416
6	Raikot	3	1448	4	2349	46	12558	0	0	0	0	53	16355	0	0	0	0	21	15306	21	15306	74	31661
7	Payal	3	739	0	0	17	2244	0	0	8	6601	28	9584	0	0	0	0	0	0	0	0	28	9584
8	Machhiwara	1	573	0	0	20	7207	0	0	11	12230	32	20010	0	0	0	0	3	1290	3	1290	35	21300
9	Mulanpur	0	0	0	0	49	7330	0	0	0	0	49	7330	0	0	0	0	23	8371	23	8371	72	15701
10	Maloud	1	117	0	0	18	2102	0	0	3	396	22	2615	0	0	0	0	9	5567	9	5567	31	8182
11	Sahnewal	2	816	0	0	32	9634	0	0	33	27549	67	37999	0	0	0	0	0	0	0	0	67	37999
	Sub-Total	202	90121	1678	624946	4885	1430459	0	0	3270	310122	10035	2455648	26	9617	2	919	76	44356	104	55941	10139	2511589
6. Patiala																							
1	Ghagga	0	0	2	802	4	1123	0	0	0	0	6	1925	0	0	0	0	7	2988	7	2988	13	4913
2	Ghanaur	0	0	0	0	0	0	0	0	0	0	0	0	0	0	0	0	0	0	0	0	0	0
3	Nabha	0	0	11	6525	96	43341	0	0	49	41983	156	91849	0	0	0	0	0	0	0	0	156	91849
4	Patiala	9	3631	200	5701	570	171671	0	0	0	0	779	181003	0	0	0	0	324	79823	324	79823	1103	260826
5	Patran	4	756	1	521	69	13256	0	0	0	0	74	14533	0	0	0	0	0	0	0	0	74	14533
6	Rajpura	4	2341	4	2813	277	90532	3	1601	138	85351	426	182638	0	0	0	0	0	0	0	0	426	182638
7	Samana	4	2023	4	5441	97	45153	0	0	0	0	105	52617	0	0	0	0	25	19192	25	19192	130	71809
8	Sanaur	0	0	2	1051	17	6741	0	0	10	7884	29	15676	0	0	0	0	0	0	0	0	29	15676
9	Bhadson	0	0	0	0	0	0	0	0	12	51752	12	51752	0	0	0	0	0	0	0	0	12	51752
	Sub-Total	21	8751	224	22854	1130	371817	3	1601	209	186970	1587	591993	0	0	0	0	356	102003	356	102003	1943	693996
7. Amritsar																							
1	Amritsar	36	7040	1576	2689	2340	559409	0	0	2150	433619	6102	1002757	0	0	0	0	0	0	0	0	6102	1002757
2	Jandiala	1	525	5	0	19	10924	0	0	0	0	25	11449	0	0	0	0	20	2025	20	2025	45	13474
3	Ramdass	0	0	0	0	0	0	0	0	0	0	0	0	0	0	0	0	0	3283	0	3283	0	3283
4	Majitha	0	0	20	590	12	3700	0	0	0	0	32	4290	0	0	0	0	0	0	0	0	32	4290
5	Rayya	0	0	1	484	26	6704	0	0	0	0	27	7188	0	0	0	0	0	14905	0	14905	27	22093
6	Raja Sansi	2	2226	2	3246	49	3669	0	0	6	8070	59	17211	0	0	0	0	0	0	0	0	59	17211
7	Ajnala	0	0	3	1300	0	0	2	13440	0	0	5	14740	0	0	0	0	0	0	0	0	5	14740
	Sub-Total	39	9791	1607	8309	2446	584406	2	13440	2156	441689	6250	1057635	0	0	0	0	20	20213	20	20213	6270	1077848
8. Tarn Taran																							
1	Tarn Taran	1	720	4	3360	49	23520	0	0	37	30420	91	58020	0	0	0	0	0	0	0	0	91	58020
2	Patti	0	0	5	2363	36	15865	0	0	28	13503	69	31731	0	0	0	0	0	0	0	0	69	31731
3	Khemkaran	0	0	0	0	14	1335	0	0	0	0	14	1335	0	0	0	0	0	0	0	0	14	1335
4	Bhikhiwind	0	0	0	0	45	3262	0	0	0	0	45	3262	0	0	0	0	0	0	0	0	45	3262
	Sub-Total	1	720	9	5723	144	43982	0	0	65	43923	219	94348	0	0	0	0	0	0	0	0	219	94348

SN/ Name of the District	Name of the Municipality/ Municipal Corpn.	Employment under Public Utility Undertakings											Other Employees								Grand Total			
		Elec. Light & Power Supply		Water Supply		Sanitary Services		Transporation		Others		Total		Education		Medical and Health		Others		Total				
		No.	Wages & Salaries (Rs.000)	No.	Wages & Salaries (Rs.000)	No.	Wages & Salaries (Rs.000)	No.	Wages & Salaries (Rs.000)	No.	Wages & Salaries (Rs.000)	No.	Wages & Salaries (Rs.000)	No.	Wages & Salaries (Rs.000)	No.	Wages & Salaries (Rs.000)	No.	Wages & Salaries (Rs.000)	No.	Wages & Salaries (Rs.000)	No.	Wages & Salaries (Rs.000)	
1/2	3	4	5	6	7	8	9	10	11	12	13	14	15	16	17	18	19	20	21	22	23	24	25	
9. Hoshiarpur																								
1	Sham Churasi	2	410	2	800	10	3588	0	0	6	3452	20	8250	5	2711	0	0	6	2876	11	5587	26	13837	
2	Hoshiarpur	9	2259	36	14393	179	64223	0	0	26	14960	250	95835	6	3254	0	0	25	11981	31	15235	275	111070	
3	Hariyana	2	414	3	1199	123	44132	0	0	11	6329	139	52074	0	0	0	0	18	8626	18	8626	157	60700	
4	Gardhiwal	5	1078	4	1599	15	5384	0	0	4	2305	28	10366	0	0	0	0	5	2396	5	2396	33	12762	
5	Garh Shankar	0	0	2	745	26	9331	0	0	22	12658	50	22734	0	0	0	0	30	14378	30	14378	80	37112	
6	Tanda	4	858	3	1025	60	21534	0	0	18	10357	85	33774	7	3796	0	0	19	9106	26	12902	104	46676	
7	Talwara	0	0	0	0	0	0	0	0	0	0	0	0	0	0	0	0	0	0	0	0	0	0	
8	Dasuya	2	403	9	3598	24	8614	0	0	17	9782	52	22397	0	0	0	0	25	11981	25	11981	77	34378	
9	Mukerian	2	406	7	2799	72	25834	0	0	27	15535	108	44574	0	0	0	0	31	14857	31	14857	139	59431	
10	Mahilpur	1	192	7	2542	27	96903	0	0	25	14385	60	114022	0	0	0	0	23	11035	23	11035	83	125057	
	Sub-Total	27	6020	73	28700	536	279543	0	0	156	89763	792	404026	18	9761	0	0	182	87236	200	96997	974	501023	
10. Shaheed Bhagat Singh Nagar																								
1	S.B.S. Nagar	1	713	12	3997	129	26952	0	0	70	49115	212	80777	0	0	0	0	0	0	0	0	212	80777	
2	Banga	5	512	0	0	59	27367	0	0	12	6203	76	34082	0	0	0	0	14	29277	14	29277	90	63359	
3	Balachaur	0	0	0	0	0	0	0	0	31	20395	31	20395	0	0	0	0	33	20205	33	20205	64	40600	
4	Rahon	3	840	14	2200	25	2600	3	1040000	0	0	45	1045640	0	0	0	0	0	0	0	0	45	1045640	
	Sub-Total	9	2065	26	6197	213	56919	3	1040000	113	75713	364	1180894	0	0	0	0	47	49482	47	49482	411	1230376	
11. Gurdaspur																								
1	Gurdaspur	0	0	11	11.55	256	395.15	0	0	0	0.00	0	0	0	0	0	0	0	0	0	0	277	406.7	
2	Dhariwal	0	0	1	7.86	20	66.74	0	0	21	205.85	42	280.45	0	0	0	0	0	0	0	0	42	280.45	
3	Dina Nagar	0	0	0	0.00	41	113.64	0	0	24	122.69	59	236.33	0	0	0	0	0	0	0	0	59	236.33	
4	Batala	0	0	0	0.00	121	741.03	0	0	0	0	121	741.03	0	0	2	12.94	70	935.54	72	948.48	193	1689.51	
5	Shri Har Gobindpur	0	0	0	0.00	13	11.73	0	0	0	0	0	0	0	0	0	0	0	0.00	0	0.00	13	11.73	
6	Qadian	0	0	0	0.00	26	146.01	0	0	0	0.00	36	264.23	0	0	0	0	0	0	0	36	264.23	36	410.24
7	Fatehgarh Churian	0	0	0	0.00	6	21.92	0	0	16	141.3	22	163.22	0	0	0	0	0	0	0	0	22	163.22	
8	Dera Baba Nanak	0	0	1	1.01	4	0.86	0	0	9	28.26	9	28.26	0	0	0	0	0	0	0	0	14	30.13	
	Sub-Total	0	0	13	20.42	487	1497.08	0	0	70	498.1	289	1713.52	0	0	2	12.94	70	935.54	108	1212.71	656	3228.31	
12. Faridkot																								
1	Faridkot	0	0	0	0	261	47864	7	3705	0	0	268	51569	0	0	0	0	0	0	0	0	268	51569	
2	Kotkapura	0	0	0	0	149	48547	0	0	0	0	149	48547	0	0	0	0	0	0	0	0	149	48547	
3	Jaitu	0	0	0	0	63	16813	0	0	0	0	63	16813	0	0	0	0	0	0	0	0	63	16813	
	Sub-Total	0	0	0	0	473	113224	7	3705	0	0	480	116929	0	0	0	0	0	0	0	0	480	116929	

SN/ Name of the District	Name of the Municipality/ Municipal Corpn.	Employment under Public Utility Undertakings												Other Employees								Grand Total	
		Elec. Light & Power Supply		Water Supply		Sanitary Services		Transporation		Others		Total		Education		Medical and Health		Others		Total			
		No.	Wages & Salaries (Rs.000)	No.	Wages & Salaries (Rs.000)	No.	Wages & Salaries (Rs.000)	No.	Wages & Salaries (Rs.000)	No.	Wages & Salaries (Rs.000)	No.	Wages & Salaries (Rs.000)	No.	Wages & Salaries (Rs.000)	No.	Wages & Salaries (Rs.000)	No.	Wages & Salaries (Rs.000)	No.	Wages & Salaries (Rs.000)	No.	Wages & Salaries (Rs.000)
1/2	3	4	5	6	7	8	9	10	11	12	13	14	15	16	17	18	19	20	21	22	23	24	25
13. Muktsar																							
1	Muktsar	0	0	0	0	94	39544	0	0	44	4974	138	44518	0	0	0	0	0	0	0	0	138	44518
2	Malout	3	1887	0	0	121	37926	0	0	27	9523	151	49336	0	0	0	0	35	19224	35	19224	186	68560
3	Gidderbaha	3	1182	0	0	53	20378	0	0	8	3013	64	24573	0	0	0	0	24	13524	24	13524	88	38097
4	Bariwala	0	0	0	0	22	8005	0	0	6	4122	28	12127	0	0	0	0	0	0	0	0	28	12127
	Sub-Total	6	3069	0	0	290	105853	0	0	85	21632	381	130554	0	0	0	0	59	32748	59	32748	440	163302
14. Moga																							
1	Moga	2	1293	36	15320	418	121683	0	0	0	0	456	138296	0	0	0	0	0	0	0	0	456	138296
2	Bagha Purana	2	430	2	522	40	10890	0	0	16	1409	60	13251	0	0	0	0	0	0	0	0	60	13251
3	Dharamkot	2	263	2	294	11	3711	0	0	0	0	15	4268	0	0	0	0	46	5685	46	5685	61	9953
4	Badhni Kalan	0	0	0	0	9	2916	0	0	22	15107	31	18023	0	0	0	0	22	2319	22	2319	53	20342
5	Nihal Singh Wala	1	170	2	204	23	3240	0	0	0	0	26	3614	0	0	0	0	0	0	0	0	26	3614
6	Kot Ise Khan	0	0	0	0	37	3503	0	0	6	721	43	4224	0	0	0	0	5	482	5	482	48	4706
7	Fatehgarh Panjtoor	0	0	0	0	20	2500	0	0	0	0	20	2500	0	0	0	0	1	96	1	96	21	2596
	Sub-Total	7	2156	42	16340	538	145943	0	0	44	17237	631	181676	0	0	0	0	73	8486	73	8486	704	190162
15. Rupnagar																							
1	Rupnagar	13	2175	52	10475	147	29508	0	0	53	32623	265	74781	0	0	0	0	0	0	0	0	265	74781
2	Morinda	10	1560	0	0	95	48201	20	4000	0	0	125	53761	0	0	0	0	14	0	14	0	139	53761
3	Anadpur Sahib	0	0	0	0	77	65028	0	0	0	0	77	65028	0	0	0	0	0	0	0	0	77	65028
4	Nangal	0	0	21	10559	38	18385	0	0	0	0	59	28944	57	57079	1	393	48	108913	106	166385	165	195329
5	Chamkaur Sahib	0	0	0	0	80	DC RATE	0	0	0	0	80	DC RATE	0	0	0	0	0	0	0	0	80	DC RATE
6	Shri Kiratpur Sahib	0	0	0	0	0	0	0	0	0	0	0	0	0	0	0	0	0	0	0	0	0	0
	Sub-Total	23	3735	73	21034	437	161122	20	4000	53	32623	606	222514	57	57079	1	393	62	108913	120	166385	726	388899
16. Sahibzada Ajit Singh Nagar																							
1	S.A.S. Nagar	3	2047	21	16406	121	507124	21	6356	140	59600	306	591533	0	0	0	0	0	0	0	0	306	591533
2	Kurali	0	0	4	1691	48	15673	0	0	68	36414	120	53778	0	0	0	0	0	0	0	0	120	53778
3	Kharar	3	1439	6	7848	23	13954	0	0	50	99742	82	122983	0	0	0	0	0	0	0	0	82	122983
4	Dera Bassi	1	655	3	2085	36	11869	0	0	35	59871	75	74480	0	0	0	0	0	0	0	0	75	74480
5	Zirakpur	3	2175	1	536	3	5847	0	0	27	13213	34	21771	0	0	0	0	0	0	0	0	34	21771
6	Naya-Gaon	1	619	0	0	1	926	0	0	7	5815	9	7360	0	0	0	0	0	0	0	0	9	7360
7	Banur	0	0	2	867	13	4884	0	0	7	1625	22	7376	0	0	0	0	0	0	0	0	22	7376
8	Lalru	0	0	0	0	0	0	0	0	0	0	0	0	0	0	0	0	0	0	0	0	0	0
	Sub-Total	11	6935	37	29433	245	560277	21	6356	334	276280	648	879281	0	0	0	0	0	0	0	0	648	879281

SN/ Name of the District	Name of the Municipality/ Municipal Corpn.	Employment under Public Utility Undertakings											Other Employees								Grand Total		
		Elec. Light & Power Supply		Water Supply		Sanitary Services		Transporation		Others		Total		Education		Medical and Health		Others		Total			
		No.	Wages & Salaries (Rs.000)	No.	Wages & Salaries (Rs.000)	No.	Wages & Salaries (Rs.000)	No.	Wages & Salaries (Rs.000)	No.	Wages & Salaries (Rs.000)	No.	Wages & Salaries (Rs.000)	No.	Wages & Salaries (Rs.000)	No.	Wages & Salaries (Rs.000)	No.	Wages & Salaries (Rs.000)	No.	Wages & Salaries (Rs.000)	No.	Wages & Salaries (Rs.000)
1/2	3	4	5	6	7	8	9	10	11	12	13	14	15	16	17	18	19	20	21	22	23	24	25
17. Bathinda																							
1	Bathinda	6	4076	173	10363	1087	351957	0	0	49	3021	1315	369417	0	0	0	0	130	166015	130	166015	1445	535432
2	Bhucho	0	0	0	0	17	6975	0	0	14	11868	31	18843	0	0	0	0	0	0	0	0	31	18843
3	Goniana	0	0	0	0	0	0	0	0	18	8265	18	8265	0	0	0	0	7	666	7	666	25	8931
4	Kot Fattah	2	569	0	0	0	0	0	0	0	0	2	569	2	88	0	0	2	88	4	176	6	
5	Maur	0	0	0	0	0	0	39	12665	0	0	39	12665	0	0	0	0	0	0	0	0	39	12665
6	Rama	1	384	0	0	30	9390	0	0	24	16294	55	26068	0	0	0	0	0	0	0	0	55	26068
7	Rampura Phool	6	1416	14	9848	84	27243	0	0	24	16447	128	54954	0	0	66	407	0	0	66	407	194	55361
8	Sangat	0	0	0	0	2	521	0	0	0	0	2	521	0	0	0	0	0	0	0	0	2	521
9	Talwandi Sabo	0	0	0	0	0	0	0	0	6	5268	6	5268	0	0	0	0	0	0	0	0	6	5268
10	Bhgta	0	0	0	0	0	0	0	0	0	0	0	0	0	0	0	0	45	7319	45	7319	45	7319
11	Kot Shamir	0	0	0	0	0	0	0	0	6	0	6	0	0	0	0	0	0	0	0	0	6	0
12	Lehra Mohabbat	0	0	0	0	0	0	0	0	0	0	0	0	0	0	0	0	0	0	0	0	0	0
13	Nathana	0	0	0	0	16	1978	0	0	10	1600	26	3578	0	0	0	0	10	1306	10	1306	36	4884
14	Chowke	0	0	0	0	12	1280	0	0	5	228	17	1508	0	0	0	0	0	0	0	0	17	1508
15	Rampura	0	0	0	0	10	1066	0	0	6	1037	16	2103	0	0	0	0	0	0	0	0	16	2103
16	Balianwali	2	270	0	0	0	0	0	0	0	0	2	270	0	0	0	0	0	0	0	0	2	270
17	Mandi Kalan	0	0	0	0	19	2183	0	0	1	685	20	2868	0	0	0	0	0	0	0	0	20	2868
18	Maluka	0	0	0	0	14	1554	1	120	0	0	15	1674	0	0	0	0	0	0	0	0	15	1674
19	Bhai Rupa	3	324	0	0	20	2130	0	0	4	426	27	2880	0	0	0	0	0	0	0	0	27	2880
20	Kotha Guru	1	120	0	0	22	2442	1	120	0	0	24	2682	0	0	0	0	0	0	0	0	24	2682
21	Mehraj	0	0	0	0	0	0	0	0	0	0	0	0	0	0	0	0	0	0	0	0	0	0
	Sub-Total	21	7159	187	20211	1333	408719	41	12905	167	65139	1749	514133	2	88	0	0	194	0	196	88	1945	514133
18. Jalandhar																							
1	Adampur	0	0	1	750	15	7085	0	0	0	0	16	7835	0		0	0	3	4377	3	4377	19	12212
2	Alawalpur	0	0	1	274	19	6198	0	0	2	2791	22	9263	0		0	0	0	0	0	0	22	9263
3	Jalandhar	19	7800	285	20400	1161	59441	0	0	3200	1779068	4665	1866709	0		35	25191	24	14123	59	2519130	4724	4385839
4	Kartarpur	4	1962	2	1019	8	3482	0	0	15	13807	29	20270	0		0	0	0	0	0	0	29	20270
5	Nakodar	0	0	24	5963	28	8766	0	0	0	0	52	14729	0	0	0	0	0	0	0	0	52	14729
6	Noor Mahal	1	469	5	2837	22	9100	0	0	18	13645	46	26051	0	0	0	0	0	0	0	0	46	26051
7	Philaur	0	0	5	1681	27	9700	0	0	14	2254	46	13635	0	0	0	0	0	0	0	0	46	13635
8	Shahkot	1	345	5	2672	39	5483	24	6158	0	0	69	14658	0	0	0	0	0	0	0	0	69	14658
9	Goraya	4	587	3	883	66	9700	0	0	14	9114	87	20284	0	0	0	0	0	0	0	0	87	20284
10	Bhogpur	2	723	1	557	15	4103	0	0	6	2687	24	8070	2	782	29	9589	5	2776	36	7218	60	15288
11	Lohian Khas	1	480	0	0	1	480	0	0	0	0	2	960	0	0	0	0	13	1041	0	0	2	960
12	Mehatpur	4	576	0	0	36	4152	12	2268	13	15676	65	22672	0	0	0	0	0	0	0	0	65	22672
13	Bilga	0	0	0	0	37	3913	0	0	6	5269	43	9182	0	0	0	0	0	0	0	0	43	9182
	Sub-Total	36	12942	332	37036	1474	131603	36	8426	3288	1844311	5166	2034318	2	782	64	34780	45	22317	98	2530725	5264	4565043

SN/ Name of the District	Name of the Municipality/ Municipal Corpn.	Employment under Public Utility Undertakings												Other Employees								Grand Total	
		Elec. Light & Power Supply		Water Supply		Sanitary Services		Transporation		Others		Total		Education		Medical and Health		Others		Total			
		No.	Wages & Salaries (Rs.000)	No.	Wages & Salaries (Rs.000)	No.	Wages & Salaries (Rs.000)	No.	Wages & Salaries (Rs.000)	No.	Wages & Salaries (Rs.000)	No.	Wages & Salaries (Rs.000)	No.	Wages & Salaries (Rs.000)	No.	Wages & Salaries (Rs.000)	No.	Wages & Salaries (Rs.000)	No.	Wages & Salaries (Rs.000)	No.	Wages & Salaries (Rs.000)
1/2	3	4	5	6	7	8	9	10	11	12	13	14	15	16	17	18	19	20	21	22	23	24	25
19. Sangrur																							
1	Malerkotla	10	1841	27	7262	363	91126	0	0	0	0	400	100229	0	0	0	0	70	26096	70	26096	470	126325
2	Sangrur	5	2618	0	0	198	68520	0	0	0	0	203	71138	0	0	0	0	28	15832	28	15832	231	86970
3	Sunam	5	552	5	2431	152	30605	5	5687	0	0	167	39275	0	0	0	0	25	13845	25	13845	192	53120
4	Dhuri	15	3056	0	0	97	35523	7	2123	0	0	119	40702	0	0	0	0	13	8501	13	8501	132	49203
5	Longowal	2	198	0	0	23	3845	4	639	4	360	33	5042	0	0	0	0	6	3086	6	3086	39	8128
6	Ahmedgarh	2	56	7	4259	122	46598	0	0	0	0	131	50913	0	0	0	0	17	10584	17	10584	148	61497
7	Lehragaga	0	0	20	4011	57	9892	0	0	0	0	77	13903	0	0	0	0	11	6972	11	6972	88	20875
8	Bhawanigarh	3	674	4	1060	70	26789	2	203	0	0	79	28726	0	0	0	0	5	3915	5	3915	84	32641
9	Khanauri	0	0	0	0	12	4603	0	0	0	0	12	4603	0	0	0	0	9	6075	9	6075	21	10678
10	Cheema	3	436	0	0	16	3596	0	0	0	0	19	4032	0	0	0	0	6	4290	6	4290	25	8322
11	Dirba	0	0	1	57	12	2614	0	0	0	0	13	2671	0	0	0	0	10	5372	10	5372	23	8043
12	Moonak	1	570	1	56	17	4644	0	0	0	0	19	5270	0	0	0	0	11	6797	11	6797	30	12067
13	Amargarh	0	0	2	252	26	4357	0	0	0	0	28	4609	0	0	0	0	13	2144	13	2144	41	6753
	Sub-Total	46	10001	67	19388	1165	332712	18	8652	4	360	1300	371113	0	0	0	0	224	113509	224	113509	1524	484622
20. Barnala																							
1	Barnala	11	1989	0	0	304	61590	0	0	0	0	315	63579	0	0	0	0	69	6159	69	6159	384	69738
2	Dhanoula	1	250	8	428	13	5054	5	460	26	1367	53	7559	0	0	0	0	47	5158	47	5158	100	12717
3	Bhadaur	0	0	0	0	14	10080	0	0	5	2498	19	12578	0	0	0	0	0	0	0	0	19	12578
4	Tapa	0	0	0	0	0	0	0	0	17	1683	17	1683	0	0	0	0	36	4320	36	4320	53	6003
5	Handiaya	2	204	3	212	11	2258	0	0	6	1857	22	4531	6	1882	8	1973	0	0	14	3855	36	8386
	Sub-Total	14	2443	11	640	342	78982	5	460	54	7405	426	89930	6	1882	8	1973	152	15637	166	19492	592	109422
21. Fazilka																							
1	Jalalabad	0	0	18	796	23	8705	0	0	25	3569	66	13070	0	0	0	0	0	0	0	0	66	13070
2	Fazilka	1	69	8	590	68	2642	0	0	58	6972	135	10273	0	0	0	0	0	0	0	0	135	10273
3	Abohar	2	208	0	0	170	5497	0	0	95	7900	267	13605	0	0	0	0	0	0	0	0	267	13605
4	Arni wala Sheikh Suban	0	0	0	0	0	0	0	0	0	0	0	0	0	0	0	0	0	0	0	0	0	0
	Sub-Total	3	277	26	1386	261	16844	0	0	178	18441	468	36948	0	0	0	0	0	0	0	0	468	36948
22. Pathankot																							
1	Pathankot	7	284	241	61284	464	85717	0	0	0	0	712	147285	0	0	2	1758	140	80102	142	81860	854	229145
2	sujanpur	1	54	3	1681	15	6828	0	0	20	12961	39	21524	0	0	0	0	26	14176	26	14176	65	35700
3	Narot Jaimal Singh	0	0	0	0	0	0	0	0	0	0	0	0	0	0	0	0	1	69	1	69	1	69
	Sub-Total	8	338	244	62965	479	92545	0	0	20	12961	751	168809	0	0	2	1758	166	94278	168	96036	919	264845
	Grand Total	529	179563	4797	976549	18154	5289220	167	1101174	10931	3841041	34247	11387246	114	81898	79	39835.94	1842	795816	2058	3391708.71	36546	14779168

Slaughter Houses

Table No. 18 Number and Activities of Slaughter Houses 2019-20

SN/ Name of the District	Name of the Municipality/ Municipal Corpn.	No. of Slaughter Houses	No. of Animals Slaughtered		
			Sheep	Goats	Pigs
1/2	3	4	5	6	7
1. Kapurthala					
1	Kapurthala	0	0	0	0
2	Phagwara	1	160	289	91
3	Sultanpur Lodhi	0	0	0	0
4	Dhilwan	0	0	0	0
5	Begowal	0	0	0	0
6	Bhulath	0	0	0	0
7	Nadala	0	0	0	0
	Sub-Total	1	160	289	91
2. Fatehgarh Sahib					
1	Amlah	0	0	0	0
2	Sirhind	0	0	0	0
3	Gobindgarh	0	0	0	0
4	Bassi Pathana	0	0	0	0
5	Khamano	0	0	0	0
	Sub-Total	0	0	0	0
3. Mansa					
1	Mansa	0	0	0	0
2	Budhlada	0	0	0	0
3	Ba	0	0	0	0
4	Bhikhi	0	0	0	0
5	Sardulgarh	0	0	0	0
6	Joga	0	0	0	0
7	Boha	1	170	230	90
	Sub-Total	1	170	230	90
4. Firozpur					
1	Firozpur	0	0	0	0
2	Talwandi Bhai	0	0	0	0
3	Zira	0	0	0	0
4	Guru Har Sahai	0	0	0	0
5	Makhu	0	0	0	0
6	Mudakki	0	0	0	0
7	Malanwali khas	0	0	0	0
8	Mamdot	0	0	0	0
	Sub-Total	0	0	0	0
5. Ludhiana					
1	Ludhiana	1	995	19560	0
2	Samrala	0	0	0	0
3	Khanna	0	0	0	0
4	Doraha	0	0	0	0
5	Jagraon	0	0	0	0
6	Raikot	0	0	0	0
7	Payal	0	0	0	0
8	Machhiwara	0	0	0	0
9	Mulanpur	0	0	0	0
10	Maloud	0	0	0	0
11	Sahnewal	0	0	0	0
	Sub-Total	1	995	19560	0
6. Patiala					
1	Ghagga	0	0	0	0
2	Ghanaur	0	0	0	0
3	Nabha	1	485	759	262
4	Patiala	2	3094	7652	1858
5	Patran	0	0	0	0
6	Rajpura	1	141	1429	771
7	Samana	0	0	0	0
8	Sanaur	0	0	0	0
9	Bhadson	0	0	0	0
	Sub-Total	4	3720	9840	2891
7. Amritsar					
1	Amritsar	1	48210	55918	78
2	Jandiala	0	0	0	0
3	Ramdass	0	0	0	0
4	Majitha	0	0	0	0
5	Rayya	0	0	0	0
6	Raja Sansi	0	0	0	0
7	Ajnala	1	460	3240	72
	Sub-Total	2	48670	59158	150

SN/ Name of the District	Name of the Municipality/ Municipal Corpn.	No. of Slaughter Houses	No. of Animals Slaughtered		
			Sheep	Goats	Pigs
1/2	3	4	5	6	7
8. Tarn Taran					
1	Tarn Taran	0	0	0	0
2	Patti	0	0	0	0
3	Khemkaran	0	0	0	0
4	Bhikhiwind	0	0	0	0
	Sub-Total	0	0	0	0
9. Hoshiarpur					
1	Sham Churasi	1	8	161	2
2	Hoshiarpur	1	185	2320	40
3	Hariyana	1	32	81	4
4	Gardhiwal	1	10	607	16
5	Garh Shankar	1	0	425	63
6	Tanda	3	0	186	22
7	Talwara	3	0	125	0
8	Dasuya	1	106	182	74
9	Mukerian	4	70	425	6
10	Mahilpur	1	0	32	0
	Sub-Total	17	411	4544	227
10. Shaheed Bhagat Singh Nagar					
1	S.B.S. Nagar	12	0	0	0
2	Banga	10	0	0	0
3	Balachaur	6	0	0	0
4	Rahon	7	0	0	0
	Sub-Total	35	0	0	0
11. Gurdaspur					
1	Gurdaspur	0	0	0	0
2	Dhariwal	0	0	0	0
3	Dina Nagar	0	0	0	0
4	Batala	3	4000	0	0
5	Shri Har Gobindpur	0	0	0	0
6	Qadian	0	0	0	0
7	Fatehgarh Churian	0	0	0	0
8	Dera Baba Nanak	0	0	0	0
	Sub-Total	3	4000	0	0
12. Faridkot					
1	Faridkot	1	131	115	69
2	Kotkapura	1	80	172	73
3	Jaitu	0	0	0	0
	Sub-Total	2	211	287	142
13. Muktsar					
1	Muktsar	0	0	0	0
2	Malout	0	0	0	0
3	Gidderbaha	0	0	0	0
4	Bariwala	0	0	0	0
	Sub-Total	0	0	0	0
14. Moga					
1	Moga	1	1076	3079	986
2	Bagha Purana	6	0	5	3
3	Dharamkot	0	0	0	0
5	Badhni Kalan	0	0	0	0
5	Nihal Singh Wala	0	0	0	0
6	Kot Ise Khan	0	0	0	0
7	Fatehgarh Panjtoor	0	0	0	0
	Sub-Total	7	1076	3084	989
15. Rupnagar					
1	Rupnagar	0	0	0	0
2	Morinda	0	0	0	0
3	Anadpur Sahib	0	0	0	0
4	Nangal	0	0	0	0
5	Chamkaur Sahib	0	0	0	0
6	Shri Kiratpur Sahib	0	0	0	0
	Sub-Total	0	0	0	0
16. Sahibzada Ajit Singh Nagar					
1	S.A.S. Nagar	1	971	3189	587
2	Kurali	1	181	801	348
3	Kharar	0	0	0	0
4	Dera Bassi	1	432	410	502
5	Zirakpur	0	0	0	0
6	Naya-Gaon	0	0	0	0
7	Banur	0	0	0	0
8	Lalru	1	0	0	0
	Sub-Total	4	1584	4400	1437

SN/ Name of the District	Name of the Municipality/ Municipal Corpn.	No. of Slaughter Houses	No. of Animals Slaughtered		
			Sheep	Goats	Pigs
1/2	3	4	5	6	7
17. Bathinda					
1	Bathinda	0	0	0	0
2	Bhucho	0	0	0	0
3	Goniana	0	0	0	0
4	Kot Fattah	0	0	0	0
5	Maur	0	0	0	0
6	Rama	0	0	0	0
7	Rampura Phool	0	0	0	0
8	Sangat	0	0	0	0
9	Talwandi Sabo	0	0	0	0
10	Bhgta	0	0	0	0
11	Kot Shamir	0	0	0	0
12	Lehra Mohabbat	0	0	0	0
13	Nathana	0	0	0	0
14	Chowke	0	0	0	0
15	Rampura	0	0	0	0
16	Balianwali	0	0	0	0
17	Mandi Kalan	0	0	0	0
18	Maluka	0	0	0	0
19	Bhai Rupa	0	0	0	0
20	Kotha Guru	0	0	0	0
21	Mehraj	0	0	0	0
	Sub-Total	0	0	0	0
18. Jalandhar					
1	Adampur	0	0	0	0
2	Alawalpur	0	0	0	0
3	Jalandhar	1	125	1152	31
4	Kartarpur	1	925	3182	462
5	Nakodar	1	210	2178	0
6	Noor Mahal	0	0	0	0
7	Philaur	0	0	0	0
8	Shahkot	0	0	0	0
9	Goraya	0	0	0	0
10	Bhogpur	0	0	0	0
11	Lohian Khas	0	0	0	0
12	Mehatpur	0	0	0	0
13	Bilga	0	0	0	0
	Sub-Total	3	1260	6512	493
19. Sangrur					
1	Malerkotla	1	3679	1921	0
2	Sangrur	0	0	0	0
3	Sunam	0	0	0	0
4	Dhuri	0	0	0	0
5	Longowal	0	0	0	0
6	Ahmedgarh	0	0	0	0
7	Lehragaga	1	0	618	205
8	Bhiwanigarh	0	0	0	0
9	Khanauri	0	0	0	0
10	Cheema	0	0	0	0
11	Dirba	0	0	0	0
12	Moonak	0	0	0	0
13	Amargarh	0	0	0	0
	Sub-Total	2	3679	2539	205
20. Barnala					
1	Barnala	1	425	2310	300
2	Dhanoula	8	0	1254	149
3	Bhadaur	1	394	581	51
4	Tapa	1	142	247	49
5	Handiaya	2	110	600	28
	Sub-Total	13	1071	4992	577
21. Fazilka					
1	Jalalabad	6	0	0	0
2	Fazilka	1	782	1092	58
3	Abohar	0	0	0	0
4	Arni wala Sheikh Suban	0	0	0	0
	Sub-Total	7	782	1092	58
22. Pathankot					
1	Pathankot	1	65	145	120
2	sujanpur	0	0	0	0
3	Narot Jaimal Singh	0	0	0	0
	Sub-Total	1	65	145	120
	Grand Total	99	64134	106832	4579

Banking, Veterinary and Sports Facilities
Table No. 19 No. of Banking Offices 2019-20

SN/ Name of the District	Name of the Municipality/ Municipal Corpn.	State Bank of India	Punjab National Bank	Punjab & Sind Bank	United Commercial Bank	New Bank of India	Central Bank of India	Co-op. Bank	Other Commercial Banks	Total
1/2	3	4	6	7	8	9	10	11	12	13
1. Kapurthala										
1	Kapurthala	8	5	1	1	0	1	3	21	40
2	Phagwara	10	5	3	1	0	2	3	23	47
3	Sultanpur Lodhi	3	1	1	1	0	0	2	13	21
4	Dhilwan	2	1	1	0	0	0	1	5	10
5	Begowal	3	2	1	1	0	0	1	8	16
6	Bhulath	2	1	1	1	0	0	1	6	12
7	Nadala	2	1	1	0	0	0	2	9	15
	Sub-Total	30	16	9	5	0	3	13	85	161
2. Fatehgarh Sahib										
1	Amloh	1	0	1	0	0	0	1	13	16
2	Sirhind	5	3	2	1	0	1	2	25	39
3	Gobindgarh	3	1	1	1	0	1	1	26	34
4	Bassi Pathana	2	1	1	0	0	0	1	4	9
5	Khamano	1	1	1	0	0	0	1	8	12
	Sub-Total	12	6	6	2	0	2	6	76	110
3. Mansa										
1	Mansa	6	1	1	1	0	1	2	22	34
2	Budhlada	2	1	0	1	0	0	1	5	10
3	Bareta	2	1	1	0	0	0	1	0	5
4	Bhikhi	2	1	1	1	0	0	1	1	7
5	Sardulgarh	2	1	1	1	0	1	1	2	9
6	joga	1	0	0	0	0	0	1	1	3
7	Boha	1	0	1	0	0	0	1	3	6
	Sub-Total	16	5	5	4	0	2	8	34	74
4. Firozpur										
1	Firozpur	5	4	1	1	1	1	1	26	40
2	Talwandi Bhai	2	1	0	0	1	0	1	5	10
3	Zira	2	1	1	1	1	1	1	7	15
4	Guru Har Sahai	2	1	1	0	1	0	1	5	11
5	Makhu	2	1	1	0	1	0	1	3	9
6	Mudakki	1	1	1	0	1	0	1	2	7
7	Malanwali khas	2	1	1	0	1	0	1	1	7
8	Mamdot	2	1	0	0	1	1	1	2	8
	Sub-Total	18	11	6	2	8	3	8	51	107
5. Ludhiana										
1	Ludhiana	45	49	28	9	0	15	14	209	369
2	Samrala	1	1	1	0	0	0	1	18	22
3	Khanna	1	3	2	1	0	1	1	27	36
4	Doraha	1	1	1	0	0	1	1	5	10
5	Jagraon	2	2	1	0	1	1	1	12	20
6	Raikot	1	1	1	0	0	1	1	8	13
7	Payal	0	1	1	0	0	0	1	4	7
8	Machhiwara	1	1	1	1	1	1	2	9	17
9	Mulanpur	1	2	1	1	0	1	0	10	16
10	Maloud	1	0	1	0	1	0	1	3	7
11	Sahnewal	1	1	1	0	0	0	1	6	10
	Sub-Total	55	62	39	12	3	21	24	311	527

SN/ Name of the District	Name of the Municipality/ Municipal Corpn.	State Bank of India	Punjab National Bank	Punjab & Sind Bank	United Commercial Bank	New Bank of India	Central Bank of India	Co-op. Bank	Other Commercial Banks	Total
1/2	3	4	6	7	8	9	10	11	12	13
6. Patiala										
1	Ghagga	1	0	1	0	0	0	1	0	3
2	Ghanaur	3	7	3	0	0	1	5	11	30
3	Nabha	10	6	5	0	0	1	7	33	62
4	Patiala	48	35	21	0	0	3	15	103	225
5	Patran	4	3	3	0	0	0	3	13	26
6	Rajpura	11	7	1	0	0	1	4	32	56
7	Samana	7	3	2	0	0	1	2	22	37
8	Sanaur	5	6	5	0	0	0	4	12	32
9	Bhadson	1	0	1	0	0	0	1	6	9
	Sub-Total	90	67	42	0	0	7	42	232	480
7. Amritsar										
1	Amritsar	18	29	29	28	4	0	13	10	131
2	Jandiala	1	1	1	0	0	0	1	15	19
3	Ramdass	1	0	1	0	0	0	1	3	6
4	Majitha	1	1	1	0	0	0	1	7	11
5	Rayya	1	1	1	1	1	0	1	4	11
6	Raja Sansi	1	1	1	0	0	0	3	1	6
7	Ajnala	1	1	2	1	1	1	1	7	15
	Sub-Total	24	34	36	30	6	1	21	47	199
8. Tarn Taran										
1	Tarn Taran	4	1	3	1	0	1	1	13	24
2	Patti	2	1	1	1	0	0	1	7	13
3	Khemkaran	1	1	0	0	0	0	1	1	4
4	Bhikhiwind	1	1	1	0	0	1	1	6	11
	Sub-Total	8	4	5	2	0	2	4	27	52
9. Hoshiarpur										
1	Sham Churasi	1	2	1	0	0	0	1	4	9
2	Hoshiarpur	8	7	8	3	0	1	6	65	98
3	Hariyana	1	1	1	1	0	0	1	5	10
4	Gardhiwal	1	1	1	1	0	0	1	16	21
5	Garh Shankar	1	1	2	1	0	0	1	5	11
6	Tanda	2	1	1	1	0	0	1	5	11
7	Talwara	2	2	1	1	0	0	1	15	22
8	Dasuya	2	1	3	1	0	0	1	32	40
9	Mukerian	1	1	3	1	0	0	1	22	29
10	Mahilpur	1	1	2	1	0	0	1	20	26
	Sub-Total	20	18	23	11	0	1	15	189	277
10. Shaheed Bhagat Singh Nagar										
1	S.B.S. Nagar	6	4	3	1	1	2	3	26	46
2	Banga	5	3	1	0	1	1	2	11	24
3	Balachaur	3	2	1	0	0	1	1	2	10
4	Rahon	1	2	1	0	0	0	1	4	8
	Sub-Total	15	11	6	1	2	4	6	43	88
11. Gurdaspur										
1	Gurdaspur	7	0	3	4	1	0	2	1	27
2	Dhariwal	2	0	1	1	1	0	0	1	6
3	Dina Nagar	1	0	1	1	1	0	1	1	7
4	Batala	6	0	10	3	0	0	2	1	0
5	Shri Har Gobindpur	1	0	1	1	0	0	0	1	5
6	Qadian	2	0	1	1	0	0	0	1	4
7	Fatehgarh Churian	1	0	1	1	0	0	0	1	6
8	Dera Baba Nanak	1	0	1	1	0	0	0	1	5
	Sub-Total	21	0	19	13	3	0	5	8	60

SN/ Name of the District	Name of the Municipality/ Municipal Corpn.	State Bank of India	Punjab National Bank	Punjab & Sind Bank	United Commercial Bank	New Bank of India	Central Bank of India	Co-op. Bank	Other Commercial Banks	Total
1/2	3	4	6	7	8	9	10	11	12	13
12. Faridkot										
1	Faridkot	7	6	4	2	1	2	7	7	36
2	Kotkapura	5	2	1	1	1	1	7	7	25
3	Jaitu	2	1	1	1	1	1	2	2	11
	Sub-Total	14	9	6	4	3	4	16	16	72
13. Muktsar										
1	Muktsar	7	2	2	1	1	1	1	9	24
2	Malout	4	2	1	1	1	1	1	5	16
3	Gidderbaha	3	1	1	1	1	1	1	3	12
4	Bariwala	1	1	1	0	0	0	0	1	4
	Sub-Total	15	6	5	3	3	3	3	18	56
14. Moga										
1	Moga	13	7	3	4	0	2	2	19	50
2	Bagha Purana	3	1	1	0	1	1	1	2	10
3	Dharamkot	3	1	0	0	0	1	1	1	7
4	Badhni Kalan	3	1	0	2	0	0	1	3	10
5	Nihal Singh Wala	3	1	1	0	0	0	1	4	10
6	Kot Ise Khan	3	1	1	0	0	0	1	1	7
7	Fatehgarh Panjtoor	0	0	0	0	0	0	0	0	0
	Sub-Total	28	12	6	6	1	4	7	30	94
15. Rupnagar										
1	Rupnagar	5	2	2	1	0	1	2	21	34
2	Morinda	2	1	1	1	0	0	2	10	17
3	Anadpur Sahib	2	1	1	1	0	1	1	5	12
4	Nangal	3	1	1	1	0	0	1	7	14
5	Chamkaur Sahib	1	1	1	0	0	0	1	3	7
6	Shri Kiratpur Sahib	1	0	0	0	0	0	1	2	4
	Sub-Total	14	6	6	4	0	2	8	48	88
16. Sahibzada Ajit Singh Nagar										
1	S.A.S. Nagar	19	15	10	2	0	2	6	139	193
2	Kurali	4	5	2	1	0	0	4	19	35
3	Kharar	8	6	3	3	0	3	5	38	66
4	Dera Bassi	3	6	2	1	0	1	1	33	47
5	Zirakpur	6	3	1	1	0	2	2	39	54
6	Naya-Gaon	0	0	1	0	0	0	1	9	11
7	Banur	1	0	2	1	0	0	1	22	27
8	Lalru	1	2	1	1	0	0	1	17	23
	Sub-Total	42	37	22	10	0	8	21	316	456
17. Bathinda										
1	Bathinda	22	12	5	2	0	3	3	63	110
2	Bhucho	3	2	1	0	0	1	1	5	13
3	Goniana	1	1	1	0	0	0	1	3	7
4	Kot Fattah	1	0	0	0	0	0	1	1	3
5	Maur	2	1	1	0	0	1	1	8	14
6	Rama	1	1	1	0	0	1	1	6	11
7	Rampura Phool	3	1	1	1	0	0	1	12	19
8	Sangat	1	1	1	0	0	0	1	3	7
9	Talwandi Sabo	2	1	1	0	1	0	8	1	14
10	Bhgta	1	1	1	0	0	0	1	3	7
11	Kot Shamir	1	0	0	0	0	0	0	1	2
12	Lehra Mohabbat	2	0	0	0	0	0	1	0	3
13	Nathana	1	1	1	0	0	0	1	3	7
14	Chowke	1	0	0	0	0	0	1	0	2
15	Rampura	0	0	0	0	0	0	0	0	0
16	Balianwali	1	0	0	0	0	0	0	0	1
17	Mandi Kalan	0	0	0	0	0	0	1	0	1
18	Maluka	0	0	0	0	0	0	1	1	2
19	Bhai Rupa	1	0	1	0	0	0	1	0	3
20	Kotha Guru	0	1	0	0	0	0	0	1	2
21	Mehraj	1	1	1	0	0	0	1	1	5
	Sub-Total	45	24	16	3	1	6	26	112	233

SN/ Name of the District	Name of the Municipality/ Municipal Corpn.	State Bank of India	Punjab National Bank	Punjab & Sind Bank	United Commercial Bank	New Bank of India	Central Bank of India	Co-op. Bank	Other Commercial Banks	Total
1/2	3	4	6	7	8	9	10	11	12	13
18. Jalandhar										
1	Adampur	1	1	1	0	0	1	1	7	12
2	Alawalpur	0	1	0	0	0	0	1	2	4
3	Jalandhar	23	24	16	4	0	5	5	45	122
4	Kartarpur	2	2	1	0	1	1	1	5	13
5	Nakodar	2	3	1	1	0	1	2	1	11
6	Noor Mahal	2	1	1	0	1	1	1	12	19
7	Philaur	4	3	1	1	0	0	1	7	17
8	Shahkot	2	1	1	1	1	1	1	4	12
9	Goraya	2	2	1	1	1	1	4	16	28
10	Bhogpur	1	1	1	1	0	1	2	5	12
11	Lohian Khas	1	1	1	0	0	0	1	8	12
12	Mehatpur	2	1	1	0	0	0	1	5	10
13	Bilga	1	1	1	0	0	0	1	6	10
	Sub-Total	43	42	27	9	4	12	22	123	282
19. Sangrur										
1	Malerkotla	3	2	1	0	1	1	1	17	26
2	Sangrur	5	2	1	1	1	1	2	25	38
3	Sunam	3	1	1	1	1	1	2	15	25
4	Dhuri	3	2	1	0	1	0	2	16	25
5	Longowal	1	1	0	0	0	1	1	2	6
6	Ahmedgarh	2	1	1	0	0	1	2	9	16
7	Lehragaga	1	1	0	1	0	0	1	5	9
8	Bhiwanigarh	2	1	1	0	0	0	1	8	13
9	Khanauri	1	0	0	0	0	0	1	3	5
10	Cheema	1	0	1	0	0	0	1	4	7
11	Dirba	1	1	1	0	0	0	1	4	8
12	Moonak	1	1	1	0	0	0	1	2	6
13	Amargarh	2	0	0	0	0	0	1	2	5
	Sub-Total	26	13	9	3	4	5	17	112	189
20. Barnala										
1	Barnala	2	4	3	0	0	1	1	25	36
2	Dhanoula	1	1	1	1	0	0	1	2	7
3	Bhadaur	1	1	0	0	0	0	1	3	6
4	Tapa	2	1	1	1	0	0	2	5	12
5	Handiaya	1	0	0	0	0	0	0	0	1
	Sub-Total	7	7	5	2	0	1	5	35	62
21. Fazilka										
1	Jalalabad	2	2	2	1	1	2	1	2	13
2	Fazilka	3	4	2	1	1	1	2	11	25
3	Abohar	5	5	2	1	2	2	2	12	31
4	Arni wala Sheikh Suban	1	0	0	0	0	0	2	3	6
	Sub-Total	11	11	6	3	4	5	7	28	75
22. Pathankot										
1	Pathankot	9	4	1	2	1	1	2	13	33
2	sujanpur	2	1	1	0	1	1	1	3	10
3	Narot Jaimal Singh	0	1	0	0	0	0	1	1	
	Sub-Total	11	5	2	2	2	2	3	16	43
	Grand Total	565	406	306	131	44	98	287	1957	3785

Banking, Veterinary and Sports Facilities
Table No. 20 No. of Veterinary Hospitals, Dispensaries and Milk Plants 2019-20

SN/ Name of the District	Name of the Municipality/ Municipal Corpn.	Veterinary Hospitals	Veterinary Dispensaries	Milk Plants
1/2	3	4	5	6
1. Kapurthala				
1	Kapurthala	1	0	0
2	Phagwara	1	0	0
3	Sultanpur Lodhi	1	0	1
4	Dhilwan	1	0	0
5	Begowal	1	0	0
6	Bhulath	1	0	0
7	Nadala	1	0	0
	Sub-Total	7	0	1
2. Fatehgarh Sahib				
1	Amloh	1	0	0
2	Sirhind	1	1	0
3	Gobindgarh	1	0	0
4	Bassi Pathana	1	0	0
5	Khamano	1	1	0
	Sub-Total	5	2	0
3. Mansa				
1	Mansa	2	0	0
2	Budhlada	1	0	0
3	Bareta	1	0	0
4	Bhikhi	1	0	1
5	Sardulgarh	1	0	1
6	Joga	1	0	0
7	Boha	1	0	0
	Sub-Total	8	0	2
4. Firozpur				
1	Firozpur	2	0	2
2	Talwandi Bhai	1	0	1
3	Zira	1	0	1
4	Guru Har Sahai	1	0	1
5	Makhu	1	0	1
6	Mudakki	1	1	0
7	Malanwali khas	1	0	0
8	Mamdot	0	0	0
	Sub-Total	8	1	6
5. Ludhiana				
1	Ludhiana	1	1	1
2	Samrala	1	0	0
3	Khanna	1	1	0
4	Doraha	1	0	0
5	Jagraon	1	1	0
6	Raikot	1	0	0
7	Payal	1	0	0
8	Machhiwara	1	0	0
9	Mulanpur	1	0	0
10	Maloud	1	0	0
11	Sahnewal	1	0	0
	Sub-Total	11	3	1
6. Patiala				
1	Ghagga	1	0	0
2	Ghanaur	1	0	0
3	Nabha	1	0	1
4	Patiala	1	0	0
5	Patran	1	0	0
6	Rajpura	1	0	0
7	Samana	1	0	0
8	Sanaur	1	0	0
9	Bhadson	1	0	0
	Sub-Total	9	0	1
6. Amritsar				
1	Amritsar	2	0	4
2	Jandiala	1	0	0
3	Ramdass	1	0	0
4	Majitha	1	0	0
5	Rayya	1	0	0
6	Raja Sansi	1	0	0
7	Ajnala	1	0	1
	Sub-Total	8	0	5

SN/ Name of the District	Name of the Municipality/ Municipal Corpn.	Veterinary Hospitals	Veterinary Dispensaries	Milk Plants
1/2	3	4	5	6
8. Tarn Taran				
1	Tarn Taran	1	0	1
2	Patti	1	0	1
3	Khemkaran	1	0	0
4	Bhikhiwind	1	0	0
	Sub-Total	4	0	2
9. Hoshiarpur				
1	Sham Churasi	0	1	0
2	Hoshiarpur	1	0	1
3	Hariyana	1	0	0
4	Gardhiwal	1	1	0
5	Garh Shankar	1	0	0
6	Tanda	1	0	0
7	Talwara	1	2	1
8	Dasuya	1	1	0
9	Mukerian	1	0	0
10	Mahilpur	1	1	0
	Sub-Total	9	6	2
10. Shaheed Bhagat Singh Nagar				
1	S.B.S. Nagar	1	0	0
2	Banga	1	0	0
3	Balachaur	1	0	0
4	Rahon	1	1	0
	Sub-Total	4	1	0
11. Gurdaspur				
1	Gurdaspur	1	1	1
2	Dhariwal	1	0	0
3	Dina Nagar	1	0	0
4	Batala	1	0	0
5	Shri Har Gobindpur	1	0	0
6	Qadian	1	0	0
7	Fatehgarh Churian	1	0	0
8	Dera Baba Nanak	1	0	0
	Sub-Total	8	1	1
12. Faridkot				
1	Faridkot	1	3	1
2	Kotkapura	1	0	2
3	Jaitu	1	0	1
	Sub-Total	3	3	4
13. Muktsar				
1	Muktsar	1	0	0
2	Malout	1	1	0
3	Gidderbaha	2	1	0
4	Bariwala	1	0	0
	Sub-Total	5	2	0
14. Moga				
1	Moga	0	0	0
2	Bagha Purana	1	1	0
3	Dharamkot	1	0	0
4	Badhni Kalan	1	0	0
5	Nihal Singh Wala	0	1	0
6	Kot Ise Khan	1	0	0
7	Fatehgarh Panjtoor	0	0	0
	Sub-Total	4	2	0
15. Rupnagar				
1	Rupnagar	1	0	0
2	Morinda	1	0	1
3	Anadpur Sahib	1	0	0
4	Nangal	1	0	0
5	Chamkaur Sahib	1	1	1
6	Shri Kiratpur Sahib	1	0	0
	Sub-Total	6	1	2
16. Sahibzada Ajit Singh Nagar				
1	S.A.S. Nagar	1	2	1
2	Kurali	1	0	0
3	Kharar	1	1	0
4	Dera Bassi	1	0	0
5	Zirakpur	2	2	0
6	Naya-Gaon	1	0	0
7	Banur	1	1	0
8	Lalru	2	0	1
	Sub-Total	10	6	2

SN/ Name of the District	Name of the Municipality/ Municipal Corpn.	Veterinary Hospitals	Veterinary Dispensaries	Milk Plants
1/2	3	4	5	6
17. Bathinda				
1	Bathinda	2	0	1
2	Bhucho	1	0	0
3	Goniana	0	0	0
4	Kot Fattah	1	0	0
5	Maur	1	0	0
6	Rama	1	0	0
7	Rampura Phool	2	0	0
8	Sangat	1	0	0
9	Talwandi Sabo	1	0	0
10	Bhgta	1	0	0
11	Kot Shamir	1	0	0
12	Lehra Mohabbat	1	0	0
13	Nathana	1	0	0
14	Chowke	1	0	0
15	Rampura	0	1	0
16	Balianwali	1	0	0
17	Mandi Kalan	1	0	0
18	Maluka	1	0	0
19	Bhai Rupa	1	0	0
20	Kotha Guru	1	0	0
21	Mehraj	1	0	0
	Sub-Total	21	1	1
18. Jalandhar				
1	Adampur	1	0	0
2	Alawalpur	1	0	1
3	Jalandhar	4	0	1
4	Kartarpur	1	0	0
5	Nakodar	1	0	0
6	Noor Mahal	1	0	0
7	Philaur	1	0	0
8	Shahkot	1	0	1
9	Goraya	1	0	0
10	Bhogpur	1	0	0
11	Lohian Khas	1	0	0
12	Mehatpur	1	0	0
13	Bilga	1	1	0
	Sub-Total	16	1	3
19. Sangrur				
1	Malerkotla	1	0	0
2	Sangrur	1	1	1
3	Sunam	1	0	0
4	Dhuri	1	1	0
5	Longowal	1	0	0
6	Ahmedgarh	1	0	0
7	Lehragaga	1	1	0
8	Bhiwanigarh	1	0	0
9	Khanauri	1	0	0
10	Cheema	1	0	0
11	Dirba	1	0	0
12	Moonak	1	0	0
13	Amargarh	1	0	0
	Sub-Total	13	3	1
20. Barnala				
1	Barnala	1	0	0
2	Dhanoula	1	0	0
3	Bhadaur	1	1	0
4	Tapa	1	1	0
5	Handiaya	1	0	0
	Sub-Total	5	2	0
21. Fazilka				
1	Jalalabad	1	0	1
2	Fazilka	1	1	0
3	Abohar	1	1	1
4	Arni wala Sheikh Suban	0	0	0
	Sub-Total	3	2	2
22. Pathankot				
1	Pathankot	1	1	0
2	sujanpur	1	0	0
3	Narot Jaimal Singh	0	1	0
	Sub-Total	2	1	0
	Grand Total	169	38	36

Banking, Veterinary and Sports Facilities
Table No. 21 No. of Sports Facilities 2019-20

SN/ Name of the District	Name of the Municipality/ Municipal Corpn.	Sports Stadium	Swimming Pool	Basketball Court	Table Tennis Hall	Badminton Hall	Lawn Tennis Court	Others
1/2	3	4	5	6	7	8	9	10
1. Kapurthala								
1	Kapurthala	2	2	10	2	3	2	2
2	Phagwara	1	0	0	0	0	0	1
3	Sultanpur Lodhi	1	0	0	0	0	0	1
4	Dhilwan	0	0	0	0	0	0	1
5	Begowal	1	0	0	0	0	0	1
6	Bhulath	0	0	0	0	0	0	1
7	Nadala	0	0	0	0	0	0	0
	Sub-Total	5	2	10	2	3	2	7
2. Fatehgarh Sahib								
1	Amlah	0	0	0	0	0	0	0
2	Sirhind	1	0	1	0	0	0	0
3	Gobindgarh	0	0	1	0	1	1	0
4	Bassi Pathana	0	0	0	0	0	0	0
5	Khamano	0	0	0	0	0	0	0
	Sub-Total	1	0	2	0	1	1	0
3. Mansa								
1	Mansa	1	0	1	0	1	0	0
2	Budhlada	1	0	0	0	0	0	0
3	Bareta	0	0	0	0	0	0	0
4	Bhikhi	0	0	2	0	0	0	0
5	Sardulgarh	0	0	1	0	0	0	0
6	Joga	0	0	1	0	0	0	0
7	Boha	0	0	0	0	0	0	0
	Sub-Total	2	0	5	0	1	0	0
4. Firozpur								
1	Firozpur	1	1	1	1	1	1	5
2	Talwandi Bhai	1	0	0	0	0	0	0
3	Zira	0	0	0	0	0	0	0
4	Guru Har Sahai	1	0	0	0	0	0	0
5	Makhu	1	0	0	0	0	0	0
6	Mudakki	1	0	0	0	0	0	0
7	Malanwali khas	0	0	0	0	0	0	0
8	Mamdot	1	0	0	0	0	0	0
	Sub-Total	6	1	1	1	1	1	5
5. Ludhiana								
1	Ludhiana	1	7	3	1	3	7	2
2	Samrala	1	0	0	0	0	0	0
3	Khanna	1	1	1	1	0	0	0
4	Doraha	0	0	0	0	0	0	0
5	Jagraon	0	0	2	0	0	0	0
6	Raikot	0	0	1	0	0	0	0
7	Payal	0	0	0	0	0	0	0
8	Machhiwara	0	0	0	0	0	0	0
9	Mulanpur	1	0	0	0	0	0	0
10	Maloud	1	0	0	0	0	0	0
11	Sahnewal	1	0	0	0	0	0	0
	Sub-Total	6	8	7	2	3	7	2
6. Patiala								
1	Ghagga	1	0	0	0	0	0	0
2	Ghanaur	1	0	1	0	1	0	0
3	Nabha	1	0	0	0	1	0	0
4	Patiala	1	1	2	1	2	2	0
5	Patran	0	0	3	0	0	0	0
6	Rajpura	1	0	1	0	0	0	0
7	Samana	1	1	2	0	0	0	0
8	Sanaur	1	0	1	0	0	0	0
9	Bhadson	0	0	0	0	0	0	0
	Sub-Total	7	2	10	1	4	2	0
6. Amritsar								
1	Amritsar	8	4	10	1	2	8	0
2	Jandiala	0	0	0	0	0	0	1
3	Ramdas	1	0	0	0	0	0	0
4	Majitha	0	0	0	0	0	0	0
5	Rayya	0	0	0	0	0	0	0
6	Raja Sansi	0	0	0	0	0	0	0
7	Ajnala	0	0	0	0	0	0	0
	Sub-Total	9	4	10	1	2	8	1

SN/ Name of the District	Name of the Municipality/ Municipal Corpn.	Sports Stadium	Swimming Pool	Basketball Court	Table Tennis Hall	Badminton Hall	Lawn Tennis Court	Others
1/2	3	4	5	6	7	8	9	10
8. Tarn Taran								
1	Tarn Taran	1	0	1	1	1	1	0
2	Patti	2	1	5	0	0	0	0
3	Khemkaran	0	0	0	0	0	0	0
4	Bhikhiwind	0	0	0	0	0	0	0
	Sub-Total	3	1	6	1	1	1	0
9. Hoshiarpur								
1	Sham Churasi	1	0	0	0	0	0	0
2	Hoshiarpur	2	1	1	0	1	0	4
3	Haryana	0	0	0	0	0	0	0
4	Gardhiwal	1	0	1	1	1	1	0
5	Garh Shankar	2	0	0	0	0	0	0
6	Tanda	0	0	0	0	0	0	0
7	Talwara	0	0	0	0	0	0	0
8	Dasuya	0	0	0	0	1	0	0
9	Mukerian	2	0	1	1	1	0	0
10	Mahilpur	1	0	1	0	0	0	0
	Sub-Total	9	1	4	2	4	1	4
10. Shaheed Bhagat Singh Nagar								
1	S.B.S. Nagar	1	1	1	1	1	0	0
2	Banga	0	0	0	0	0	0	0
3	Balachaur	1	0	0	0	0	0	0
4	Rahon	1	0	0	0	0	0	0
	Sub-Total	3	1	1	1	1	0	0
11. Gurdaspur								
1	Gurdaspur	1	0	1	1	2	15	0
2	Dhariwal	0	0	0	0	1	7	0
3	Dina Nagar	0	0	0	0		4	0
4	Batala	1	0	1	0	0	5	0
5	Shri Har Gobindpur	1	0	0	0	0	3	0
6	Qadian	1	0	0	0	0	3	0
7	Fatehgarh Churian	0	0	0	0	0	3	0
8	Dera Baba Nanak	1	0	0	0	0	4	0
	Sub-Total	5	0	2	1	3	44	0
12. Faridkot								
1	Faridkot	1	1	2	1	1	0	0
2	Kotkapura	0	0	2	1	0	0	0
3	Jaitu	1	0	0	0	0	0	0
	Sub-Total	2	1	4	2	1	0	0
13. Muktsar								
1	Muktsar	1	0	2	0	1	1	0
2	Malout	0	0	1	0	0	0	0
3	Gidderbaha	0	0	1	0	0	0	0
4	Bariwala	0	0	0	0	0	0	0
	Sub-Total	1	0	4	0	1	1	0
14. Moga								
1	Moga	3	0	2	0	1	0	0
2	Bagha Purana	1	0	0	0	0	0	0
3	Dharamkot	0	0	0	0	0	0	0
4	Badhni Kalan	0	0	0	0	0	0	0
5	Nihal Singh Wala	0	0	0	0	0	0	0
6	Kot Ise Khan	0	0	0	0	0	0	0
7	Fatehgarh Panjtoor	0	0	0	0	0	0	0
	Sub-Total	4	0	2	0	1	0	0
15. Rupnagar								
1	Rupnagar	1	1	2	1	1	1	0
2	Morinda	0	0	0	0	0	0	0
3	Anadpur Sahib	2	0	0	1	1	1	0
4	Nangal	0	1	2	1	1	2	0
5	Chamkaur Sahib	1	0	0	0	1	0	0
6	Shri Kiratpur Sahib	0	0	0	0	0	0	0
	Sub-Total	4	2	4	3	4	4	0
16. Sahibzada Ajit Singh Nagar								
1	S.A.S. Nagar	3	2	2	2	0	2	6
2	Kurali	1	0	0	0	0	0	0
3	Kharar	1	0	1	0	0	0	0
4	Dera Bassi	1	0	1	0	0	0	0
5	Zirakpur	0	0	0	0	0	0	0
6	Naya-Gaon	0	0	0	0	0	0	0
7	Banur	1	0	1	0	0	0	0
8	Lalru	1	0	0	0	0	0	0
	Sub-Total	8	2	5	2	0	2	6

SN/ Name of the District	Name of the Municipality/ Municipal Corpn.	Sports Stadium	Swimming Pool	Basketball Court	Table Tennis Hall	Badminton Hall	Lawn Tennis Court	Others
1/2	3	4	5	6	7	8	9	10
17. Bathinda								
1	Bathinda	2	1	0	0	0	0	0
2	Bhucho	0	0	0	0	0	0	0
3	Goniana	0	0	0	0	0	0	0
4	Kot Fattah	0	0	0	0	0	0	0
5	Maur	0	0	0	0	0	0	0
6	Rama	1	0	0	0	0	0	0
7	Rampura Phool	0	0	0	0	0	0	0
8	Sangat	0	0	0	0	0	0	0
9	Talwandi Sabo	1	0	0	0	0	0	0
10	Bhgta	0	0	0	0	0	0	0
11	Kot Shamir	1	0	0	0	0	0	0
12	Lehra Mohabbat	0	0	0	0	0	0	0
13	Nathana	0	0	0	0	0	0	0
14	Chowke	0	0	0	0	0	0	0
15	Rampura	0	0	0	0	0	0	0
16	Balianwali	0	0	0	0	0	0	0
17	Mandi Kalan	0	0	0	0	0	0	0
18	Maluka	0	0	0	0	0	0	0
19	Bhai Rupa	0	0	0	0	0	0	0
20	Kotha Guru	0	0	0	0	0	0	0
21	Mehraj	0	0	0	0	0	0	0
	Sub-Total	5	1	0	0	0	0	0
18. Jalandhar								
1	Adampur	1	0	1	0	0	0	0
2	Alawalpur	0	0	1	0	0	0	0
3	Jalandhar	7	2	2	8	2	2	0
4	Kartarpur	1	0	1	0	0	0	0
5	Nakodar	0	0	1	0	1	0	0
6	Noor Mahal	1	0	1	0	0	0	0
7	Philaur	0	0	1	0	1	0	0
8	Shahkot	0	0	1	0	0	0	0
9	Goraya	0	0	1	1	1	0	0
10	Bhogpur	1	0	1	0	0	0	0
11	Lohian Khas	0	0	1	0	0	0	0
12	Mehatpur	1	0	0	0	0	0	0
13	Bilga	0	0	0	0	0	0	0
	Sub-Total	12	2	12	9	5	2	0
19. Sangrur								
1	Malerkotla	1	1	0	0	1	0	0
2	Sangrur	1	4	2	1	2	1	0
3	Sunam	1	1	1	0	1	0	0
4	Dhuri	1	0	0	0	1	0	0
5	Longowal	0	0	0	0	0	0	0
6	Ahmedgarh	1	0	0	0	0	0	0
7	Lehragaga	1	0	0	0	1	0	0
8	Bhiwanigarh	1	0	1	0	0	0	0
9	Khanauri	0	0	0	0	0	0	0
10	Cheema	1	0	0	0	0	0	0
11	Dirba	1	0	0	0	0	0	0
12	Moonak	1	0	0	0	0	0	0
13	Amargarh	1	0	0	0	0	0	0
	Sub-Total	11	6	4	1	6	1	0
20. Barnala								
1	Barnala	1	1	2	1	1	1	0
2	Dhanoula	1	0	1	0	0	0	3
3	Bhadaur	1	0	0	0	0	0	0
4	Tapa	1	0	0	0	0	0	0
5	Handiaya	0	0	1	0	1	0	0
	Sub-Total	4	1	4	1	2	1	3
21. Fazilka								
1	Jalalabad	1	0	0	0	0	0	0
2	Fazilka	1	1	2	0	2	0	0
3	Abohar	2	0	1	0	1	0	0
4	Arni wala Sheikh Suban	0	0	0	0	0	0	0
	Sub-Total	4	1	3	0	3	0	0
22. Pathankot								
1	Pathankot	1	1	0	0	0	0	0
2	Sujanpur	0	0	0	0	0	0	0
3	Narot Jaimal Singh	0	0	0	0	0	0	0
	Sub-Total	1	1	0	0	0	0	0
	Grand Total	112	37	100	30	47	78	28

Rest Houses, Dak Bungalows and Dharamshalas

Table No. 22 No. of Rest Houses, Dak Bungalows and Dharamshalas 2019-20

SN/ Name of the District	Name of the Municipality/ Municipal Corpn.	No. of Rest Houses/Dak Bungalows run by					No. of Dharamshalas	
		P.W.D.	Zila Parishad	Market Committee	Sainik Rest Houses	Others	Govt.	Private
1/2	3	4	5	6	7	8	9	10
1. Kapurthala								
1	Kapurthala	1	1	0	1	0	10	4
2	Phagwara	1	0	0	0	0	21	5
3	Sultanpur Lodhi	1	0	0	0	1	3	1
4	Dhilwan	1	0	0	0	0	0	3
5	Begowal	0	0	0	0	0	5	0
6	Bhulath	1	0	1	0	0	2	4
7	Nadala	0	0	0	0	0	0	0
	Sub-Total	5	1	1	1	1	41	17
2. Fatehgarh Sahib								
1	Amlah	0	0	1	0	0	0	0
2	Sirhind	1	0	1	1	0	0	5
3	Gobindgarh	1	0	0	0	0	0	2
4	Bassi Pathana	0	0	1	0	0	0	6
5	Khamano	0	0	0	0	1	0	2
	Sub-Total	2	0	3	1	1	0	15
3. Mansa								
1	Mansa	1	0	1	0	0	0	10
2	Budhlada	1	0	1	0	0	0	6
3	Bareta	0	0	1	0	0	0	5
4	Bhikhi	1	0	0	0	0	0	5
5	Sardulgarh	0	0	0	0	0	0	3
6	Joga	0	0	0	0	0	0	1
7	Boha	0	0	0	0	0	0	1
	Sub-Total	3	0	3	0	0	0	31
4. Firozpur								
1	Firozpur	0	0	1	0	1	0	3
2	Talwandi Bhai	0	0	1	0	0	0	5
3	Zira	1	0	8	1	8	2	15
4	Guru Har Sahai	0	0	1	0	1	0	5
5	Makhu	0	0	1	0	1	0	0
6	Mudakki	0	0	0	0	3	3	0
7	Malanwali khas	0	0	1	0	0	0	1
8	Mamdot	0	0	0	0	0	0	1
	Sub-Total	1	0	13	1	14	5	34
5. Ludhiana								
1	Ludhiana	1	1	0	0	3	4	60
2	Samrala	0	0	1	1	1	0	5
3	Khanna	1	0	1	0	0	0	2
4	Doraha	1	0	0	0	0	0	2
5	Jagraon	1	0	0	0	0	0	0
6	Raikot	1	0	1	0	0	0	0
7	Payal	0	0	0	0	0	0	0
8	Machhiwara	0	1	1	0	0	7	1
9	Mulanpur	0	0	0	0	0	4	0
10	Maloud	0	0	0	0	0	0	4
11	Sahnewal	0	0	1	0	0	6	0
	Sub-Total	5	2	5	1	4	21	74
6. Patiala								
1	Ghagga	0	0	0	0	0	0	5
2	Ghanaur	0	0	1	0	0	0	3
3	Nabha	1	0	1	0	0	0	10
4	Patiala	1	1	1	1	6	0	0
5	Patran	0	0	1	0	0	0	3
6	Rajpura	1	0	1	1	0	0	0
7	Samana	0	0	1	0	1	0	4
8	Sanaur	0	0	1	0	0	0	0
9	Bhadson	0	0	1	0	0	0	0
	Sub-Total	3	1	8	2	7	0	25
6. Amritsar								
1	Amritsar	2	1	3	1	3	0	28
2	Jandiala	0	0	0	0	0	0	0
3	Ramdass	0	0	0	0	0	0	0
4	Majitha	0	0	0	0	0	0	0
5	Rayya	0	0	0	0	0	0	0
6	Raja Sansi	0	0	0	0	0	0	0
7	Ajnala	1	0	1	0	0	3	0
	Sub-Total	3	1	4	1	3	3	28

SN/ Name of the District	Name of the Municipality/ Municipal Corpn.	No. of Rest Houses/Dak Bungalows run by					No. of Dharamshalas	
		P.W.D.	Zila Parishad	Market Committee	Sainik Rest Houses	Others	Govt.	Private
1/2	3	4	5	6	7	8	9	10
8. Tarn Taran								
1	Tarn Taran	1	1	1	1	0	0	0
2	Patti	1	0	1	0	0	0	0
3	Khemkaran	0	0	1	0	0	0	0
4	Bhikhiwind	0	0	1	0	0	0	0
	Sub-Total	2	1	4	1	0	0	0
9. Hoshiarpur								
1	Sham Churasi	0	0	0	0	0	0	0
2	Hoshiarpur	1	1	1	1	1	0	5
3	Hariyana	0	0	0	0	1	0	2
4	Gardhiwal	0	0	0	0	2	0	2
5	Garh Shankar	1	0	1	0	1	0	1
6	Tanda	1	0	1	0	1	0	1
7	Talwara	0	0	0	0	2	0	8
8	Dasuya	1	1	1	0	1	0	2
9	Mukerian	1	0	1	0	0	0	1
10	Mahilpur	1	0	0	0	0	0	0
	Sub-Total	6	2	5	1	9	0	22
10. Shaheed Bhagat Singh Nagar								
1	S.B.S. Nagar	0	1	0	0	0	0	0
2	Banga	0	0	0	0	0	0	0
3	Balachaur	1	0	0	0	0	0	2
4	Rahon	1	0	0	0	0	0	0
	Sub-Total	2	1	0	0	0	0	2
11. Gurdaspur								
1	Gurdaspur	1	0	1	1	2	15	0
2	Dhariwal	0	0	0	0	1	7	0
3	Dina Nagar	0	0	0	0	0	4	0
4	Batala	1	0	1	0	0	5	0
5	Shri Har Gobindpur	1	0	0	0	0	3	0
6	Qadian	1	0	0	0	0	3	0
7	Fatehgarh Churian	0	0	0	0	0	3	0
8	Dera Baba Nanak	1	0	0	0	0	4	0
	Sub-Total	5	0	2	1	3	44	0
12. Faridkot								
1	Faridkot	1	0	1	1	1	6	3
2	Kotkapura	0	0	0	0	2	0	6
3	Jaitu	0	0	0	0	1	0	19
	Sub-Total	1	0	1	1	4	6	28
13. Muktsar								
1	Muktsar	1	1	1	0	0	0	12
2	Malout	0	0	1	0	1	0	45
3	Gidderbaha	1	0	1	0	1	0	12
4	Bariwala	0	0	1	0	0	0	8
	Sub-Total	2	1	4	0	2	0	77
14. Moga								
1	Moga	0	0	1	0	1	0	0
2	Bagha Purana	0	0	1	0	0	0	0
3	Badhni Kalan	0	0	1	0	0	0	0
4	Dharamkot	0	0	1	0	0	0	0
5	Nihal Singh Wala	0	0	1	0	0	0	0
6	Kot Ise Khan	0	0	1	0	0	0	0
7	Fatehgarh Panjtoor	0	0	0	0	0	0	0
	Sub-Total	0	0	6	0	1	0	0
15. Rupnagar								
1	Rupnagar	1	1	1	1	3	0	0
2	Morinda	1	0	0	0	0	0	5
3	Anadpur Sahib	1	0	0	0	6	0	1
4	Nangal	0	0	0	0	7	0	0
5	Chamkaur Sahib	1	0	1	0	0	1	3
6	Shri Kiratpur Sahib	0	0	0	0	0	0	2
	Sub-Total	4	1	2	1	16	1	11
16. Sahibzada Ajit Singh Nagar								
1	S.A.S. Nagar	0	0	0	0	1	1	3
2	Kurali	1	0	0	0	0	0	0
3	Kharar	1	1	1	0	1	0	11
4	Dera Bassi	1	0	0	0	0	21	6
5	Zirakpur	0	0	0	0	0	29	0
6	Naya-Gaon	1	0	0	0	0	0	0
7	Banur	1	0	1	0	0	0	8
8	Lalru	0	0	0	0	0	0	2
	Sub-Total	5	1	2	0	2	51	30

SN/ Name of the District	Name of the Municipality/ Municipal Corpn.	No. of Rest Houses/Dak Bungalows run by					No. of Dharamshalas	
		P.W.D.	Zila Parishad	Market Committee	Sainik Rest Houses	Others	Govt.	Private
1/2	3	4	5	6	7	8	9	10
17. Bathinda								
1	Bathinda	0	1	0	1	0	0	0
2	Bhucho	0	0	0	0	1	1	1
3	Goniana	0	0	0	0	1	0	10
4	Kot Fattah	0	0	0	0	0	0	0
5	Maur	0	0	0	0	0	0	0
6	Rama	0	0	0	0	0	0	0
7	Rampura Phool	0	0	0	0	0	0	0
8	Sangat	0	0	0	0	0	0	2
9	Talwandi Sabo	0	0	1	0	1	0	10
10	Bhgta	0	0	0	0	1	0	0
11	Kot Shamir	0	0	0	0	0	0	0
12	Lehra Mohabbat	0	0	0	0	0	0	8
13	Nathana	0	0	0	0	0	0	10
14	Chowke	0	0	0	0	0	8	10
15	Rampura	0	0	0	0	0	4	0
16	Balianwali	0	0	0	0	0	9	0
17	Mandi Kalan	0	0	0	0	0	0	5
18	Maluka	0	0	0	0	0	0	0
19	Bhai Rupa	0	0	0	0	1	0	0
20	Kotha Guru	0	0	0	0	0	0	0
21	Mehraj	0	0	0	0	0	0	0
	Sub-Total	0	1	1	1	5	22	56
18. Jalandhar								
1	Adampur	1	0	0	0	0	0	0
2	Alawalpur	0	0	0	0	0	0	0
3	Jalandhar	2	3	0	1	1	0	3
4	Kartarpur	0	0	0	0	0	0	0
5	Nakodar	1	0	0	0	0	0	0
6	Noor Mahal	1	0	0	0	0	0	0
7	Philaur	0	0	1	0	1	1	0
8	Shahkot	1	0	1	0	0	1	0
9	Goraya	0	0	0	0	1	0	0
10	Bhogpur	1	0	1	0	0	0	0
11	Lohian Khas	0	0	0	0	0	0	0
12	Mehatpur	0	0	0	0	0	0	0
13	Bilga	0	0	1	0	0	0	0
	Sub-Total	7	3	4	1	3	2	3
19. Sangrur								
1	Malerkotla	1	0	0	0	0	0	4
2	Sangrur	1	1	1	1	0	0	3
3	Sunam	1	0	1	0	0	0	4
4	Dhuri	0	0	1	0	1	0	3
5	Longowal	0	0	0	0	0	0	3
6	Ahmedgarh	0	0	0	0	0	0	2
7	Lehragaga	1	0	1	0	0	0	1
8	Bhiwanigarh	0	0	0	0	0	0	2
9	Khanauri	0	0	0	0	1	0	1
10	Cheema	0	0	0	0	0	0	1
11	Dirba	0	0	0	0	0	0	2
12	Moonak	0	0	1	0	0	0	1
13	Amargarh	0	0	0	0	0	0	1
	Sub-Total	4	1	5	1	2	0	28
20. Barnala								
1	Barnala	1	1	1	0	0	0	10
2	Dhanoula	0	0	1	0	0	0	10
3	Bhadaur	0	0	1	0	0	13	0
4	Tapa	0	0	1	0	0	0	5
5	Handiaya	0	0	0	0	0	0	2
	Sub-Total	1	1	4	0	0	13	27
21. Fazilka								
1	Jalalabad	0	0	1	0	2	2	3
2	Fazilka	1	1	1	0	1	0	4
3	Abohar	0	0	1	0	1	0	0
4	Arni wala Sheikh Suban	0	0	0	0	0	0	0
	Sub-Total	1	1	3	0	4	2	7
22. Pathankot								
1	Pathankot	1	1	1	0	1	0	0
2	sujanpur	0	0	0	0	0	0	0
3	Narot Jaimal Singh	0	0	0	0	0	0	0
	Sub-Total	1	1	1	0	1	0	0
	Grand Total	63	20	81	15	82	211	515

Facilities of Petrol/Diesel Filling Stations and Gas Agencies
Table No. 23 No. of Filling Stations of Petrol/Diesel, Gas Agencies and Gas Connections 2019-20

SN/ Name of the District	Name of the Municipality/ Municipal Corpn.	No. of Filling Stations		No. of Gas Agencies	No. of Gas Connections
		Petrol	Diesel		
1/2	3	4	5	6	7
1. Kapurthala					
1	Kapurthala	9	9	12	96964
2	Phagwara	9	9	10	97041
3	Sultanpur Lodhi	5	5	6	33220
4	Dhilwan	1	1	3	2581
5	Begowal	3	3	2	1652
6	Bhulath	2	2	0	0
7	Nadala	2	2	3	28457
	Sub-Total	31	31	36	259915
2. Fatehgarh Sahib					
1	Amlloh	6	6	1	5247
2	Sirhind	8	8	3	14346
3	Gobindgarh	7	7	4	29531
4	Bassi Pathana	4	3	1	5281
5	Khamano	1	1	1	4678
	Sub-Total	26	25	10	59083
3. Mansa					
1	Mansa	5	2	5	55944
2	Budhlada	7	6	1	17668
3	Bareta	6	6	1	17974
4	Bhikhi	5	5	1	11289
5	Sardulgarh	7	7	1	15663
6	joga	1	1	1	15992
7	Boha	2	2	1	12149
	Sub-Total	33	29	11	146679
4. Firozpur					
1	Firozpur	10	10	7	78900
2	Talwandi Bhai	4	4	1	11025
3	Zira	5	5	2	30357
4	Guru Har Sahai	5	5	1	21365
5	Makhu	5	5	1	14000
6	Mudakki	3	3	1	5560
7	Malanwali khas	5	5	1	12507
8	Mamdot	4	4	1	5309
	Sub-Total	41	41	15	179023
5. Ludhiana					
1	Ludhiana	76	76	43	642170
2	Samrala	4	4	2	23680
3	Khanna	11	11	5	59892
4	Doraha	3	3	1	14870
5	Jagraon	16	16	3	107551
6	Raikot	7	7	1	30790
7	Payal	2	2	3	18750
8	Machhiwara	5	5	2	24550
9	Mulanpur	5	5	1	14780
10	Maloud	1	0	0	1470
11	Sahnewal	2	2	2	30770
	Sub-Total	132	131	63	969273
6. Patiala					
1	Ghagga	1	1	0	1545
2	Ghanaur	2	1	2	24585
3	Nabha	6	5	5	71835
4	Patiala	28	22	22	217256
5	Patran	3	3	4	41732
6	Rajpura	7	7	5	82134
7	Samana	4	3	3	48316
8	Sanaur	3	2	2	25224
9	Bhadson	2	1	0	1887
	Sub-Total	56	45	43	514514
6. Amritsar					
1	Amritsar	34	31	32	379740
2	Jandiala	4	4	1	16280
3	Ramdas	1	1	0	0
4	Majitha	2	2	1	19110
5	Rayya	2	2	0	0
6	Raja Sansi	2	2	1	4294
7	Ajnala	2	2	2	213176
	Sub-Total	47	44	37	632600

SN/ Name of the District	Name of the Municipality/ Municipal Corpn.	No. of Filling Stations		No. of Gas Agencies	No. of Gas Connections
		Petrol	Diesel		
1/2	3	4	5	6	7
8. Tarn Taran					
1	Tarn Taran	5	4	4	51848
2	Patti	4	4	2	15708
3	Khemkaran	1	1	1	19200
4	Bhikhiwind	3	3	2	35500
	Sub-Total	13	12	9	122256
9. Hoshiarpur					
1	Sham Churasi	2	2	1	4550
2	Hoshiarpur	15	15	10	14050
3	Hariyana	1	1	1	4285
4	Gardhiwal	1	1	1	3085
5	Garh Shankar	5	5	2	6066
6	Tanda	3	3	2	3985
7	Talwara	2	2	2	8170
8	Dasuya	4	4	1	3890
9	Mukerian	5	5	2	3165
10	Mahilpur	1	1	2	4085
	Sub-Total	39	39	24	55331
10. Shaheed Bhagat Singh Nagar					
1	S.B.S. Nagar	4	4	2	36183
2	Banga	4	4	2	47305
3	Balachaur	4	4	1	24752
4	Rahon	2	2	1	16800
	Sub-Total	14	14	6	125040
11. Gurdaspur					
1	Gurdaspur	7	7	4	55743
2	Dhariwal	1	1	3	18812
3	Dina Nagar	2	2	2	13226
4	Batala	13	13	7	92568
5	Shri Har Gobindpur	1	1	1	789
6	Qadian	2	2	2	5639
7	Fatehgarh Churian	3	3	3	29146
8	Dera Baba Nanak	0	0	0	34382
	Sub-Total	29	29	22	250305
12. Faridkot					
1	Faridkot	7	7	4	66269
2	Kotkapura	10	10	5	70682
3	Jaitu	3	2	1	28063
	Sub-Total	20	19	10	165014
13. Muktsar					
1	Muktsar	13	13	2	34833
2	Malout	6	6	5	60527
3	Gidderbaha	6	6	2	17921
4	Bariwala	1	1	0	0
	Sub-Total	26	26	9	113281
14. Moga					
1	Moga	18	18	6	3440
2	Bagha Purana	3	3	1	26220
3	Dharamkot	3	3	1	2837
5	Badhni Kalan	3	3	1	2415
5	Nihal Singh Wala	3	3	2	5737
6	Kot Ise Khan	2	2	2	2630
7	Fatehgarh Panjtoor	1	1	1	957
	Sub-Total	32	32	13	43279
15. Rupnagar					
1	Rupnagar	6	5	5	43972
2	Morinda	5	3	1	23156
3	Anadpur Sahib	1	1	1	15215
4	Nangal	5	5	4	36435
5	Chamkaur Sahib	5	5	1	14599
6	Shri Kiratpur Sahib	3	3	1	6396
	Sub-Total	25	22	13	139773
16. Sahibzada Ajit Singh Nagar					
1	S.A.S. Nagar	8	8	8	114314
2	Kurali	3	3	5	72824
3	Kharar	2	2	3	43197
4	Dera Bassi	10	10	4	73762
5	Zirakpur	5	5	3	48708
6	Naya-Gaon	0	0	1	9610
7	Banur	4	4	1	18295
8	Lalru	7	7	1	15083
	Sub-Total	39	39	26	395793

SN/ Name of the District	Name of the Municipality/ Municipal Corpn.	No. of Filling Stations		No. of Gas Agencies	No. of Gas Connections
		Petrol	Diesel		
1/2	3	4	5	6	7
17. Bathinda					
1	Bathinda	15	14	16	194650
2	Bhucho	4	4	1	10716
3	Goniana	4	4	2	42095
4	Kot Fattah	2	2	0	0
5	Maur	3	3	2	42087
6	Rama	5	5	2	33098
7	Rampura Phool	3	3	1	21006
8	Sangat	2	2	1	28680
9	Talwandi Sabo	3	3	2	29880
10	Bhgta	4	4	1	16498
11	Kot Shamir	3	3	1	8428
12	Lehra Mohabbat	3	3	1	695
13	Nathana	3	3	1	18286
14	Chowke	1	1	0	0
15	Rampura	4	4	2	26640
16	Balianwali	2	2	0	0
17	Mandi Kalan	1	1	0	0
18	Maluka	2	2	0	0
19	Bhai Rupa	3	3	1	931
20	Kotha Guru	2	2	0	0
21	Mehraj	2	2	0	0
	Sub-Total	71	70	34	473690
18. Jalandhar					
1	Adampur	3	1	2	16000
2	Alawalpur	1	1	1	11795
3	Jalandhar	69	60	28	302148
4	Kartarpur	2	2	1	1842
5	Nakodar	3	3	3	8860
6	Noor Mahal	4	4	2	2235
7	Philaur	3	3	2	18550
8	Shahkot	3	3	2	3510
9	Goraya	2	2	2	1804
10	Bhogpur	4	1	2	20355
11	Lohian Khas	2	2	1	14365
12	Mehatpur	4	4	1	2356
13	Bilga	1	1	1	1550
	Sub-Total	101	87	48	405370
19. Sangrur					
1	Malerkotla	10	9	9	108955
2	Sangrur	11	11	5	86290
3	Sunam	11	11	4	48847
4	Dhuri	7	7	4	72106
5	Longowal	8	8	2	16947
6	Ahmedgarh	2	2	2	39303
7	Lehragaga	3	3	1	16174
8	Bhiwanigarh	4	4	1	30658
9	Khanauri	3	3	1	17594
10	Cheema	3	4	2	34505
11	Dirba	6	5	1	28584
12	Moonak	2	2	1	29787
13	Amargarh	2	2	1	19993
	Sub-Total	72	71	34	549743
20. Barnala					
1	Barnala	7	7	4	40759
2	Dhanoula	2	3	1	13920
3	Bhadaur	2	2	1	14900
4	Tapa	2	3	2	13500
5	Handiaya	2	3	0	1909
	Sub-Total	15	18	8	84988
21. Fazilka					
1	Jalalabad	3	3	3	39985
2	Fazilka	10	10	5	99311
3	Abohar	11	11	5	93519
4	Arni wala Sheikh Suban	1	1	0	4500
	Sub-Total	25	25	13	237315
22. Pathankot					
1	Pathankot	22	22	11	141205
2	sujanpur	6	7	2	13705
3	Narot Jaimal Singh	3	3	0	0
	Sub-Total	22	29	13	154910
	Grand Total	909	878	497	6077175